

ON HER MAJESTY'S SERVICE

WASC1341

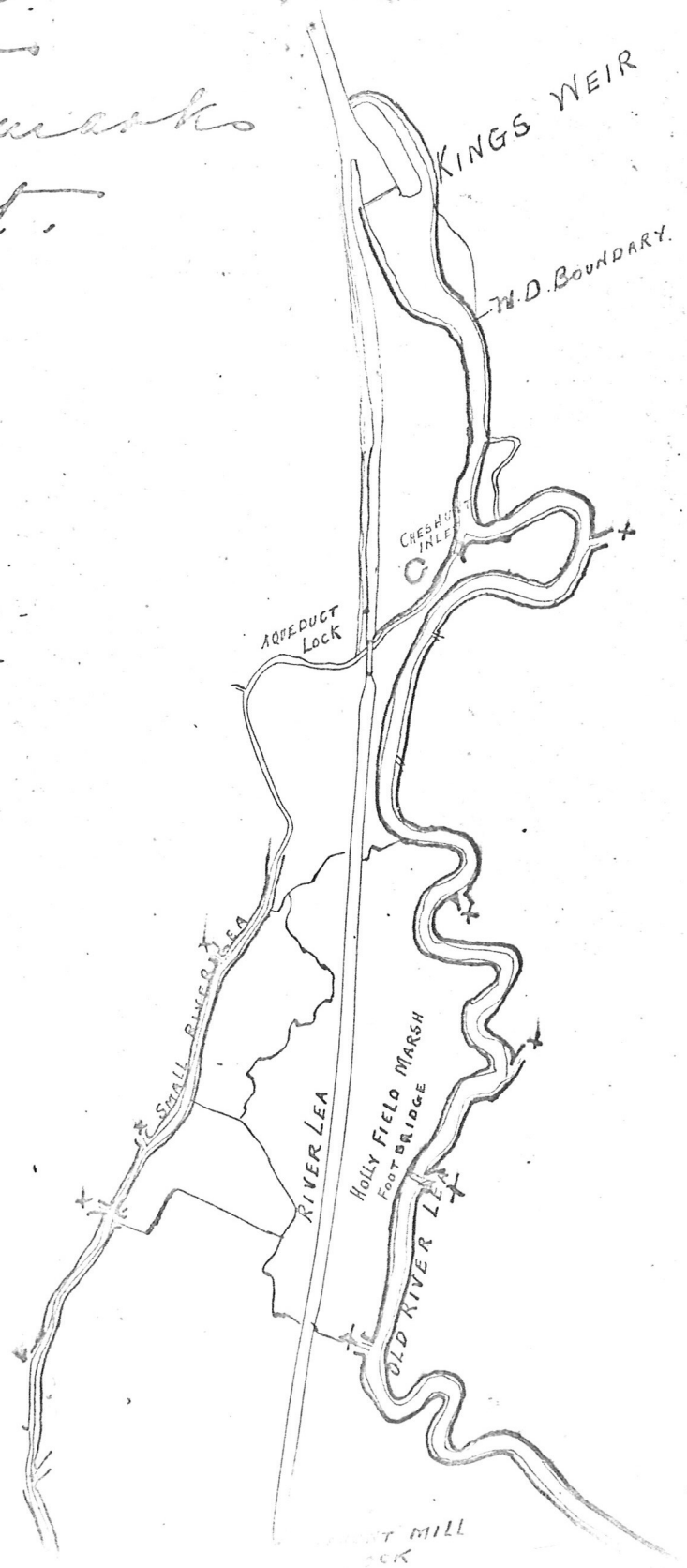
Lea Valley Floods.

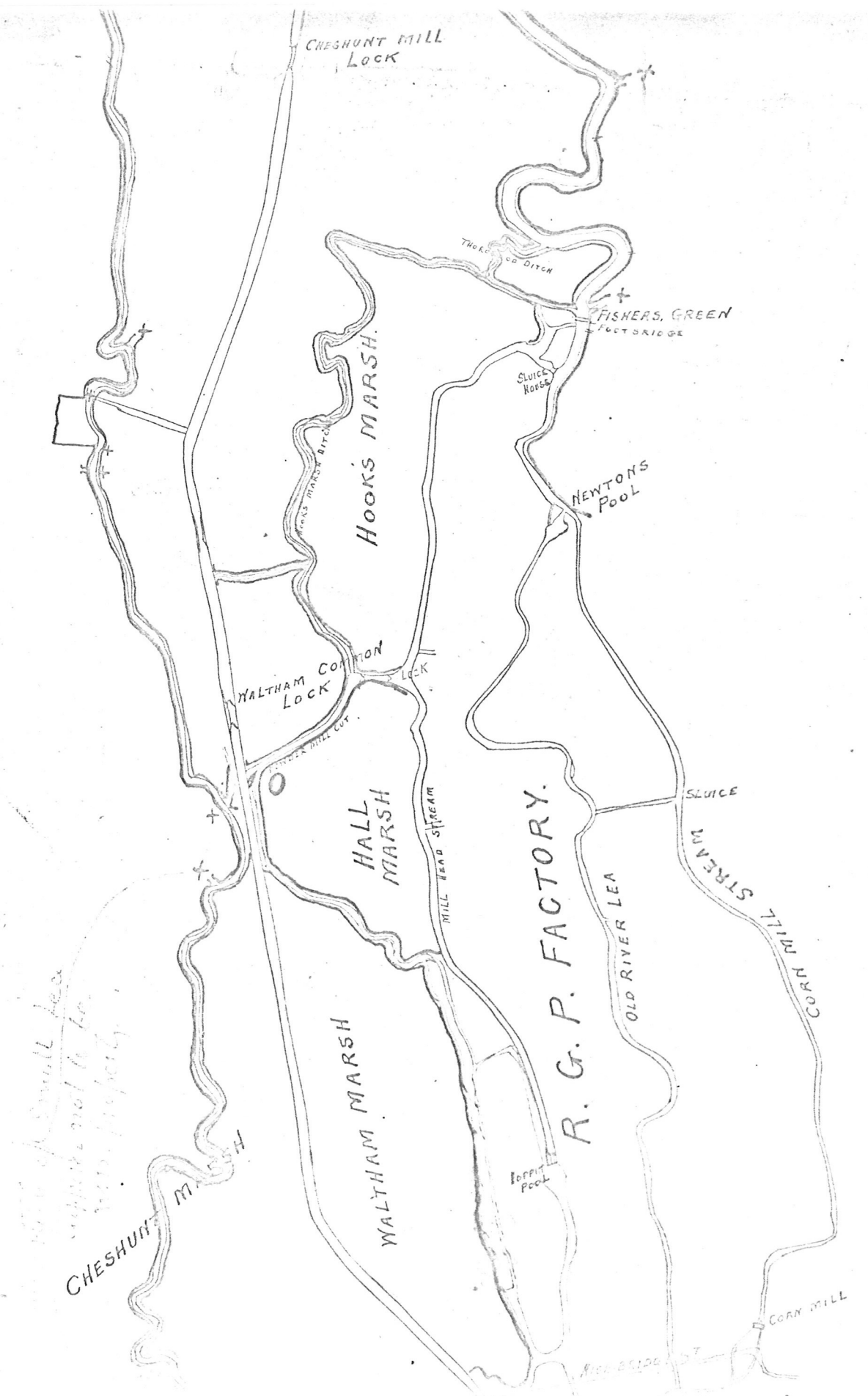
Plan to accompany remarks
on Col. Haddan's report.

Ham Abbey.

23/1/90

Scale, 6 inches to a mile.

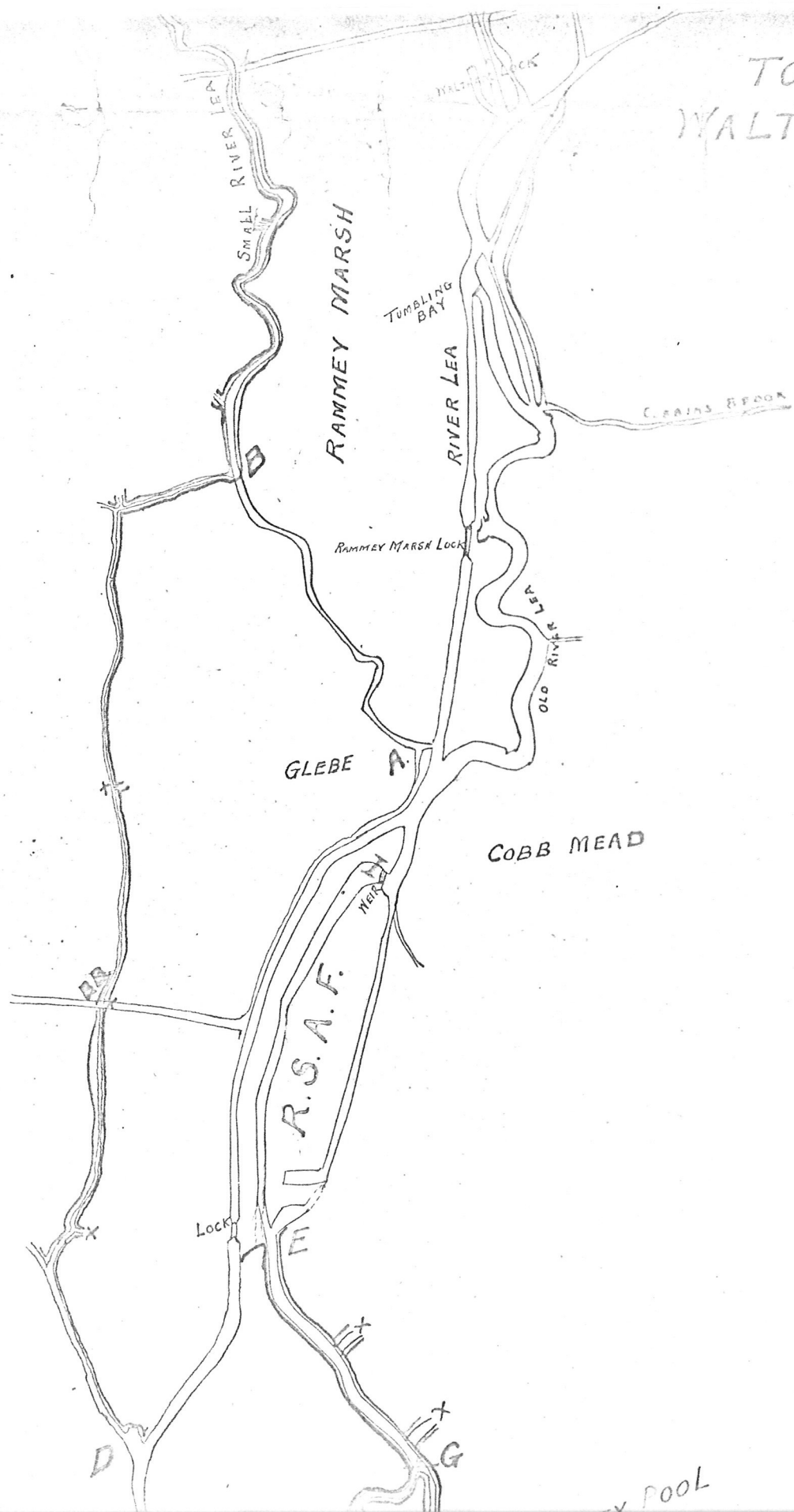


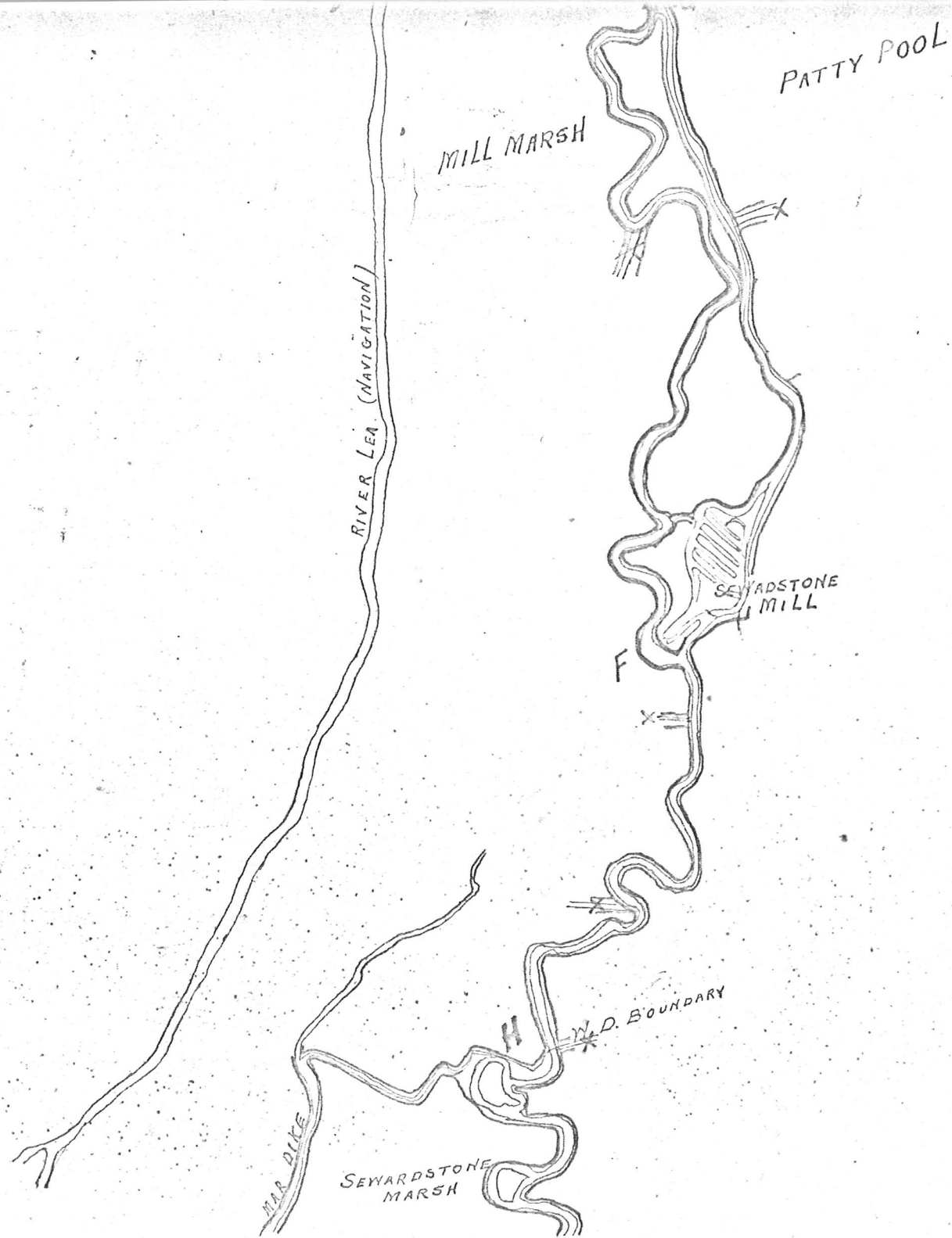


*W. G. P. Factory
not to be
used for property*

Hand-drawn map of the River Lea system, showing various marshes, locks, and industrial sites.

TOWN OF
WALTHAM ABBEY





to see
~~23/11/90~~

H.H.M.
 23.11.90. *Injant*