

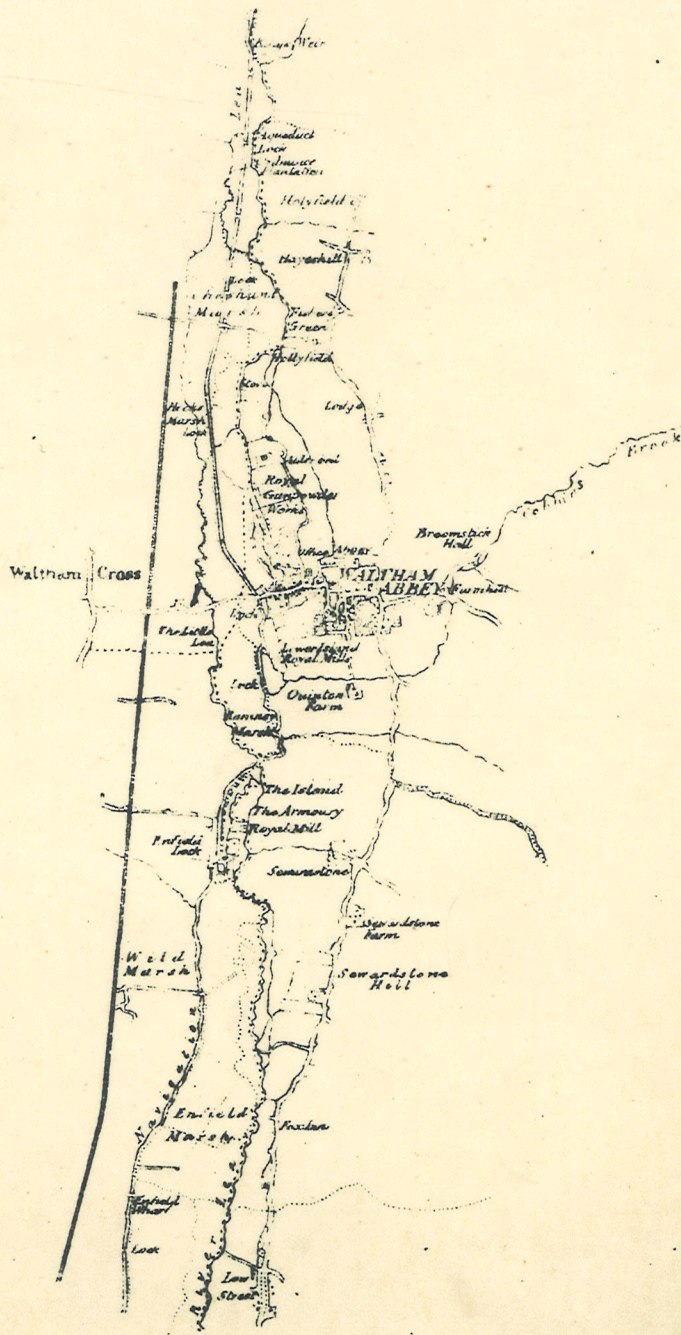
ON HER MAJESTY'S SERVICE

WASC 367
WAMP 900/127

WAMP 900/127

WASC 367

From the
 "One inch" Ordnance Survey Map of 1844.



Reference.

- signifies County Boundary.
- Path.
- Boundary of Titheable Lands.

"A Map of the County
of Essex from an actual Survey taken in
1772. 1773 and 1774 by John Chapman and
Peter André published as the Act directs
1st October 1774 by John Chapman, Royal
Academy Pall Mall, and Peter André, N^o. 7
Niel Street, Berwick Street London."



Scale
Statute Miles 69 1/2 to a degree



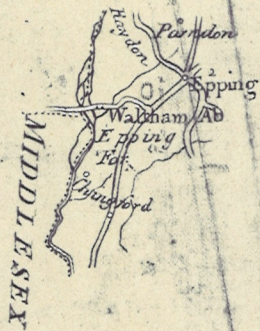

"A Map of the County
of Essex from an actual Survey taken in
1772. 1773 and 1774 by John Chapman and
Peter André published as the Act directs
1st October 1774 by John Chapman, Royal
Academy Pall Mall, and Peter André, N^o. 7
Noel Street, Berwick Street London."



Scale
Statute Miles 69 1/2 to a degree

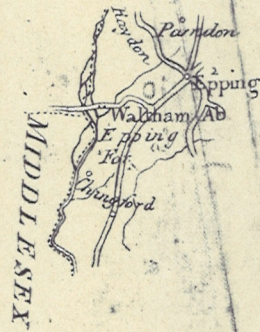



A
New MAP of
ESSEX
Drawn from the
Latest Authorities




British Statute Miles
0 5 10 15 20

A
New MAP of
ESSEX
Drawn from the
Latest Authorities



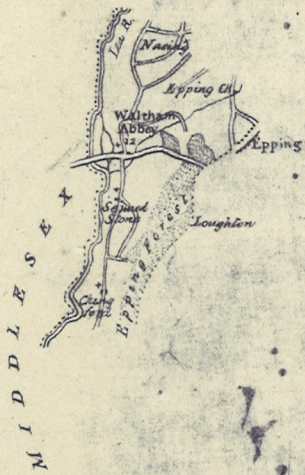


British Statute Miles
0 5 10 15 20

ESSEX.



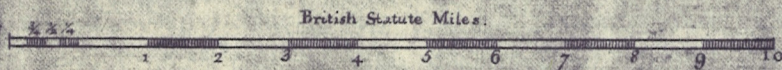
Made by Strand

ESSEX.



W. G. St. John

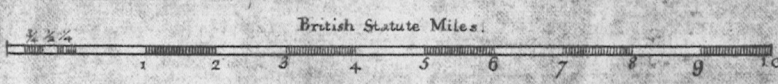
A
MAP
of
ESSEX



Published March 1st 1797 by J. Stockdale Printer

Waltham Hundred


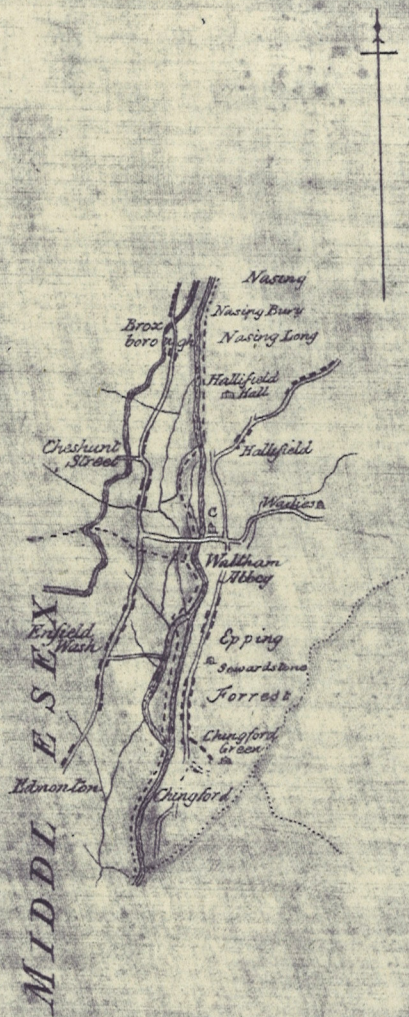
A
MAP
of
ESSEX



Published March, 1877 by J. Stoddart & Co. Piccadilly

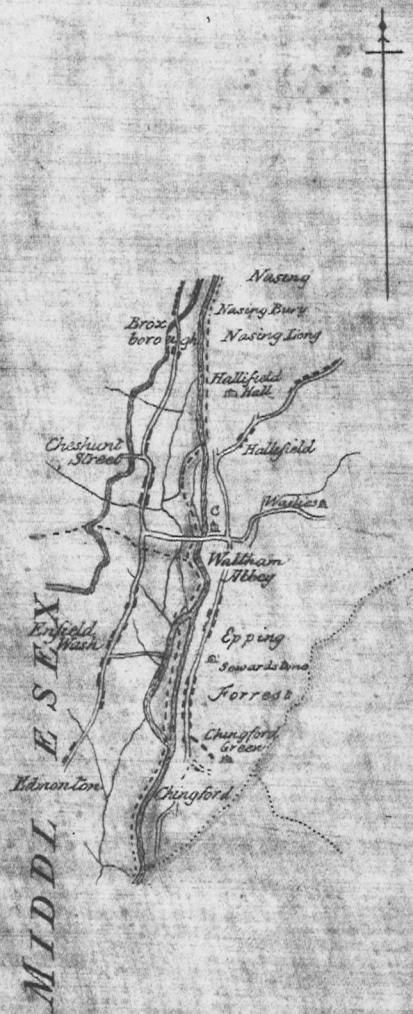
W. & A. Woodcut

An Accurate MAP
of the COUNTY of,
(E) (S) (S) (E) (X),
Divided into Hundreds; Drawn from
Surveys, & Illustrated w.th Historical
Extracts relative to its Natural Produce,
Trade and Manufactures, distinguishing
also the Church Livings, Chartry Schools, Religious-houses
&c. By John Gibson
Revised, Corrected & improved by Conan Bowen
Geographer to his Majesty.



London. Printed for John Bowles, N^o 13, Cornhill, Carington Bowles, N^o 69, S^o Pauls Church-Yard, Rob^t Sayer & John Bennett N^o 53, Fleet Street, as the Act directs.
1st of Jan. 1778.

An Accurate MAP
of the COUNTY of,
E S E X
Divided into Hundreds; Drawn from
Surveys, & Illustrated w.th Historical
Extracts relative to its Natural Produce,
Trade and Manufactures; distinguishing
also the Church Livings, Charity Schools, Religious-houses
&c. By John Gibson
Revised, Corrected & improved by Conant Bowen
Geographer to his Majesty.



London. Printed for John Bowles, N° 13, Cornhill, Carington Bowles, N° 69, 5th Pauls Church Yard, Rob^t Sayer & John Bennett N° 53 Fleet Street, as the Act directs.
1st of Jan. 1778.


An ACCURATE MAP of
the COUNTY of
ESSEX,

Divided into its HUNDREDS;
Drawn from late SURVEYS
and Illustrated with various
additional Improvements.


ALSO
Historical Extracts
relating to its Trade,
Manufactures, Natural History &c.
not Extant in any other Map of this County
By Eman: Bowen
GEOG^r to HIS MAJESTY.



To the Noble and Right Honorable
Benjamin Mildmay
Earl Fitzwalter
Lord Lieutenant and Custos Rotularum
of the COUNTY of ESSEX, and Treasurer
of His Majesty's Household.
This MAP is Dedicated by His Lordship's
most Obedient humble Servant,
Eman: Bowen.
British Statute Miles 69 to a Degree




Engraved for the Universal Magazine



An Accurate MAP
of
ESSEX
Drawn from late
SURVEYS
with
Improvements



Engraved for the Universal Magazine



An Accurate MAP
of
ESSEX
Drawn from late
SURVEYS
with
Improvements

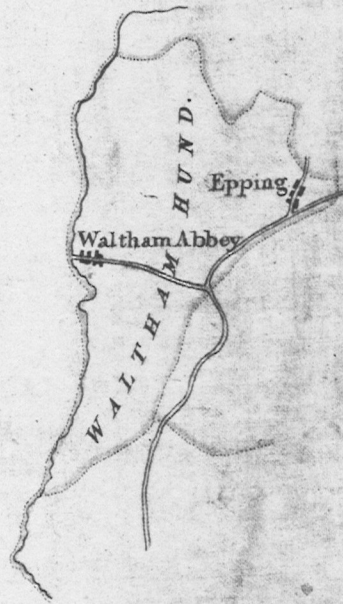



PARLIAMENTARY REPORT ON THE PROPOSED DIVISION OF
THE COUNTIES OF ENGLAND.

ESSEX.

REPORT on the PROPOSED DIVISION of the County of *Essex*.

J. G. S. Lefevre.



Robt. K. Dawson
Lieut. R. E.

Scale of Miles.



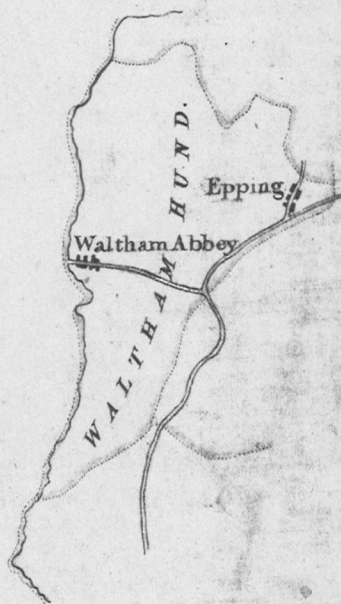

Engraved by J. Gardner, 163 Regent Street.

PARLIAMENTARY REPORT ON THE PROPOSED DIVISION OF
THE COUNTIES OF ENGLAND.

ESSEX.


REPORT on the PROPOSED DIVISION of the County of *Essex*.

J. G. S. Lefevre.





Robt. K. Dawson
Lieut. R.E.

Scale of Miles.



Engraved by J. Garbutt, 163 Regent Street.


A
Modern MAP of
ESSEX,
Drawn from the
latest Surveys,
Corrected & Improved
by the best Authorities.
J. Ellis sculp.



Printed for Curzon & Bowles, in St. Pauls Churchyard, & Rob. Sayer in Fleet Street.

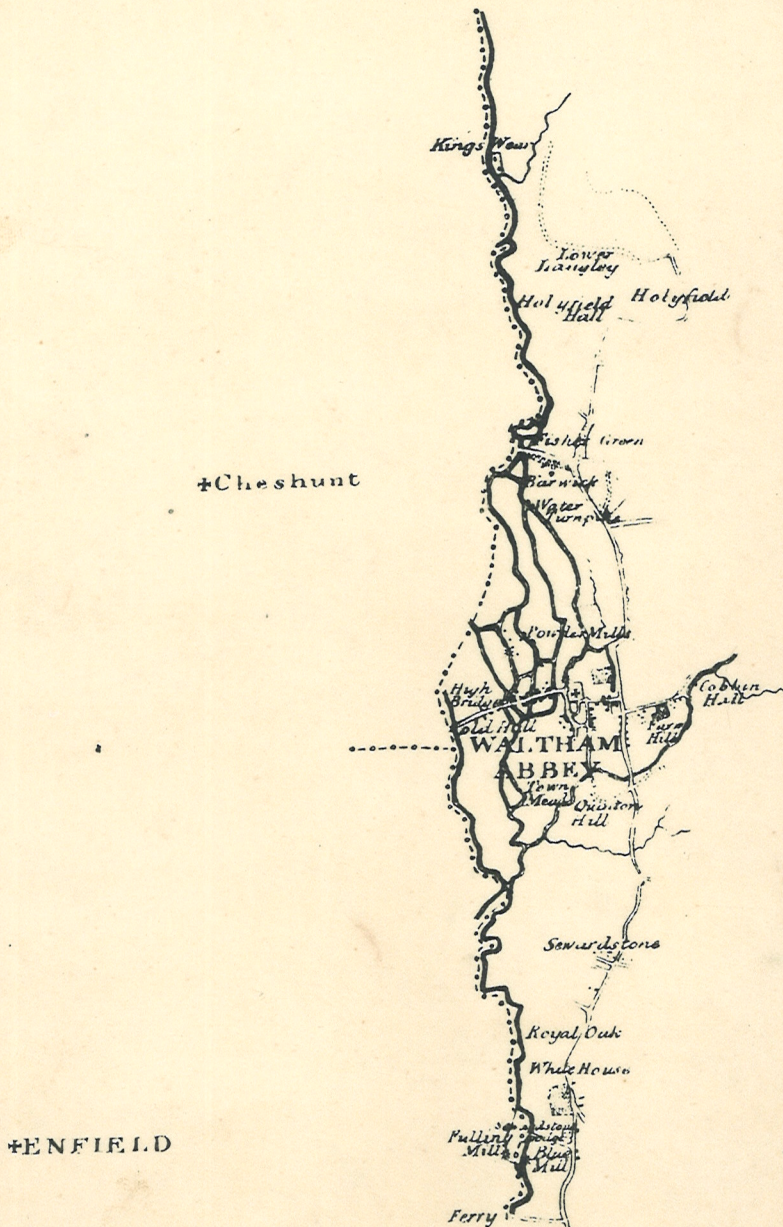
A
Modern MAP of
ESSEX,
Drawn from the
latest Surveys;
Corrected & Improved
by the best Authorities.
J. Ellis sculp.

British Statute Miles 69 to a Degree

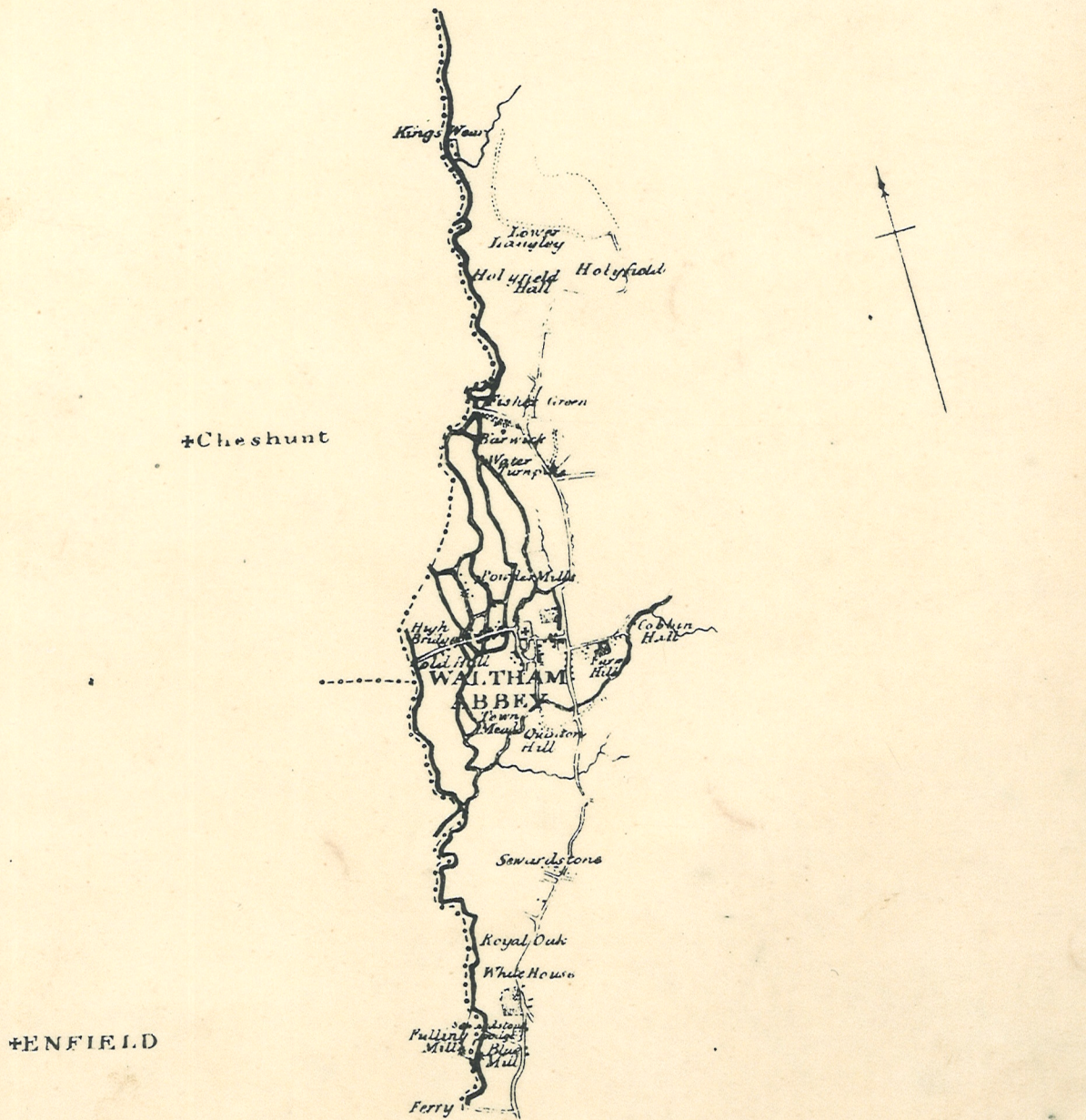


Printed for Carrington & Bowles, in St. Pauls Churchyard, & Robt. Sayer in Fleet Street.

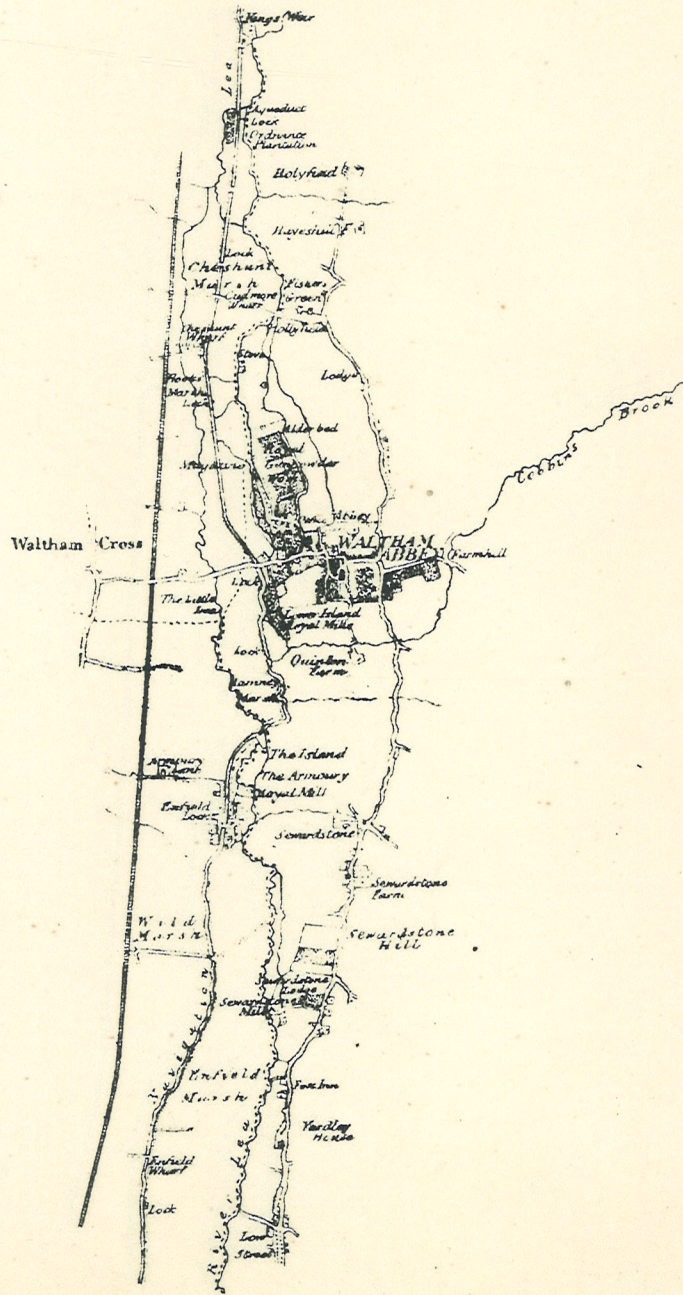
Map
of the
County of Essex
From an Actual Survey made in the Year 1824
by
C. & J. Greenwood
most respectfully
Dedicated to the Nobility Clergy and Gentry of the County
by the Proprietors
Greenwood Pringle & Co.
13, Newnt St. Pall Mall.
London.
June 1st 1825



Map
of the
County of Essex
From an Actual Survey made in the Year 1824
by
C. & J. Greenwood
most respectfully
Dedicated to the Nobility Clergy and Gentry of the County
by the Surveyors
Greenwood Pringle & Co.
13, Newnt St Hill, Mill.
London.
June 1st 1825



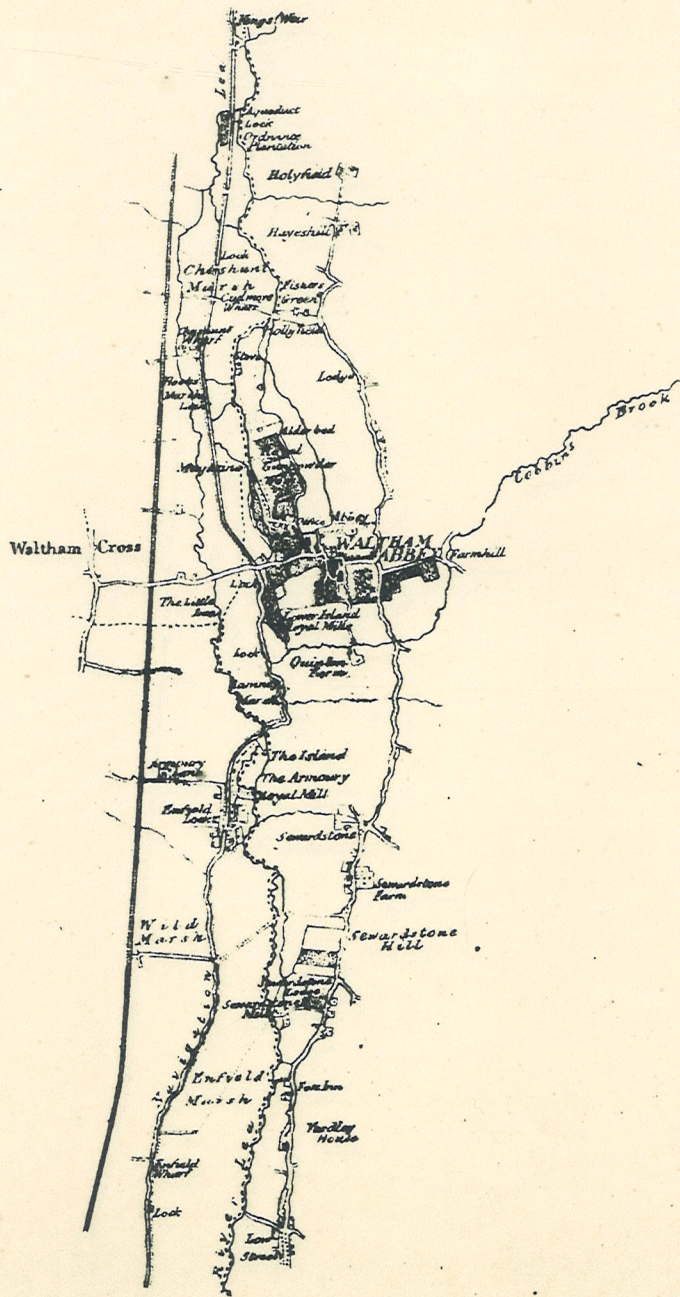
From the
"One inch" Ordnance Survey Map of 1805.



— Reference —

- signifies County Boundary.
- Path.

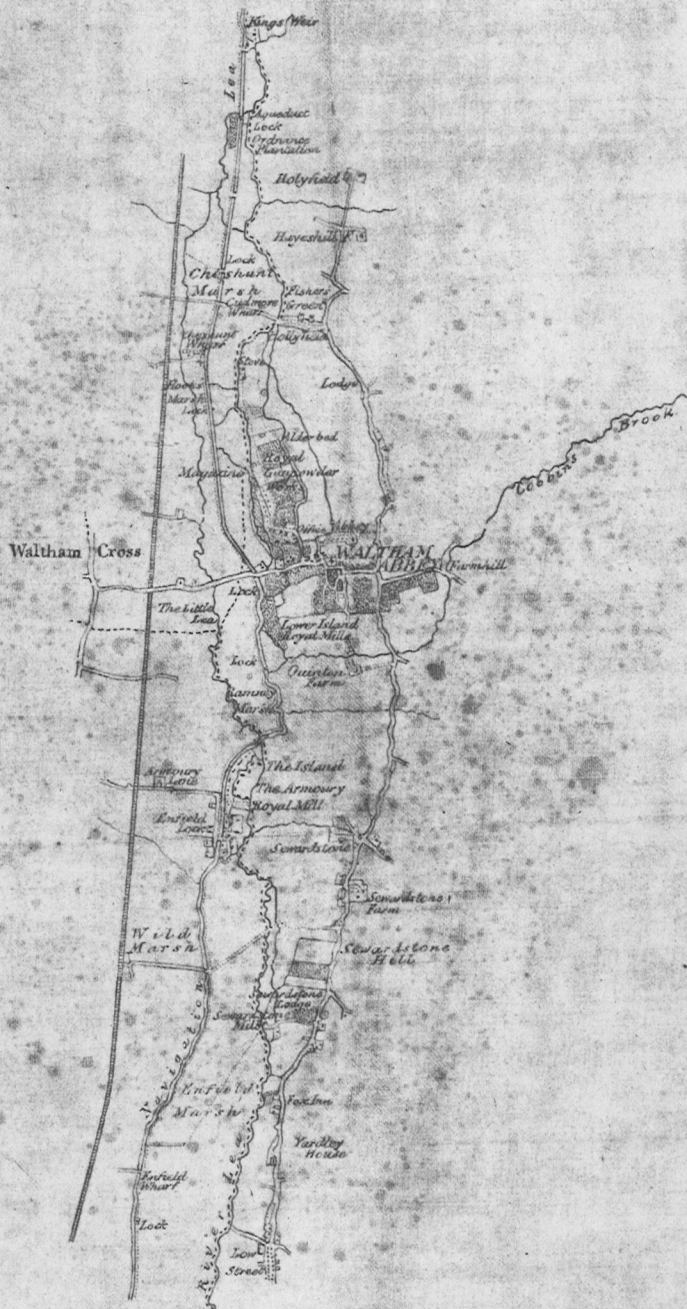
From the
 "One inch" Ordnance Survey Map of 1805.



— Reference —

----- signifies County Boundary.
 ——— Path.

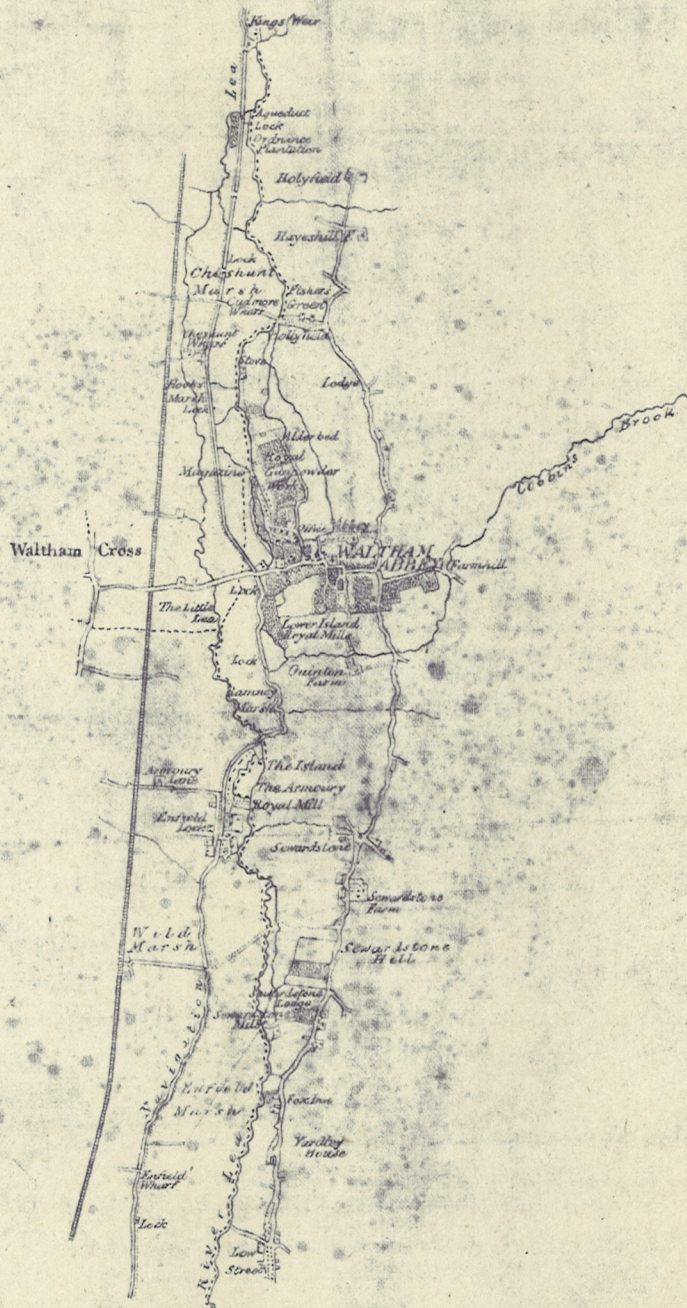
From the
 "One inch" Ordnance Survey Map of 1805.



—Reference—

- signifies County Boundary.
- Paths.

From the
 "One inch" Ordnance Survey Map of 1805.

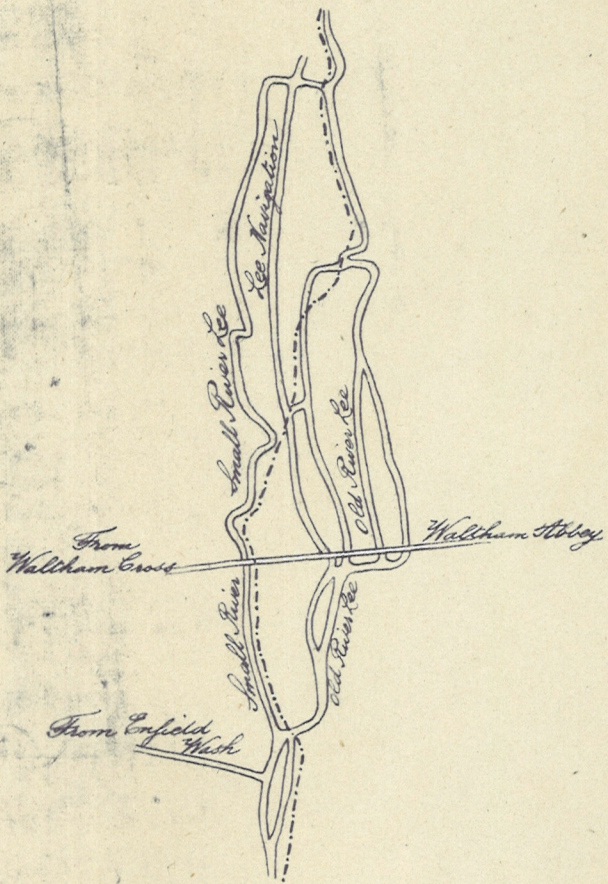


—Reference—

- signifies County Boundary.
- Path.

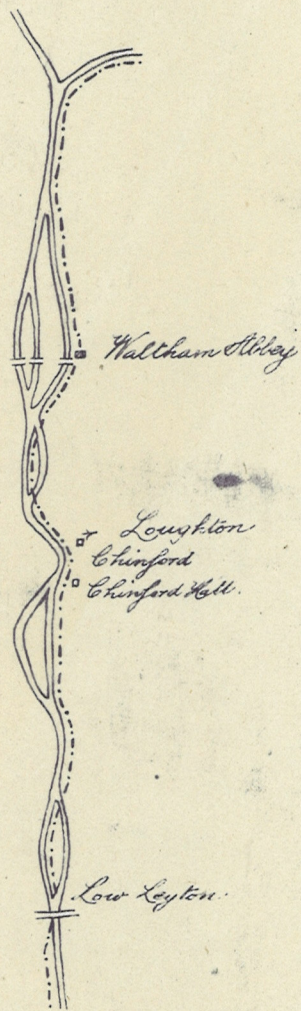
Rough Sketch.

Part the First
of the
General Survey of
England and Wales
containing the whole
of Essex
and a portion of the
adjoining counties
done by
Surveyors of His Majesty's Ordnance
under the direction of
Lieut. Col. Mudge of
The Royal Artillery F.R.S.
Scale 1 mile = 1 inch
Date 1805

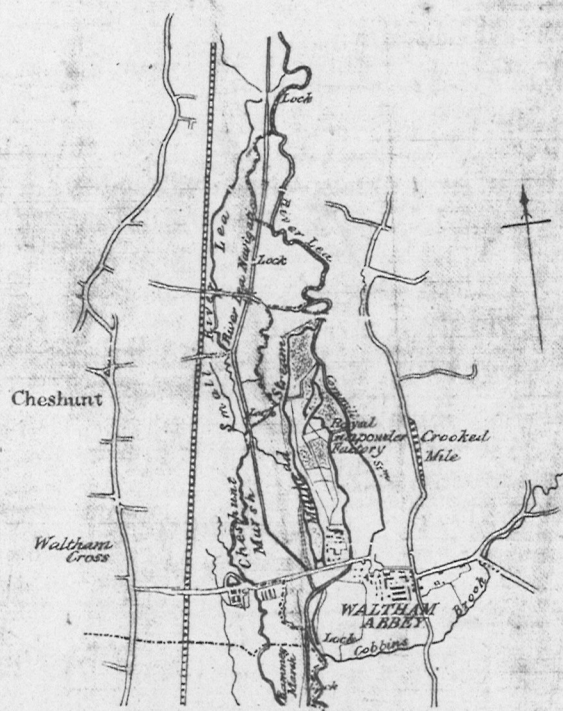


A New Map
of the County of
Essex
with the Post and Cross Roads
& other remarks
according to the latest
and best observations
1713.

Printed and sold by
Henry Overton at the
White Horse without
Newgate London.
Scale 2 1/16 inches = 6 miles approx.



From the
"One inch" Ordnance Survey Map.

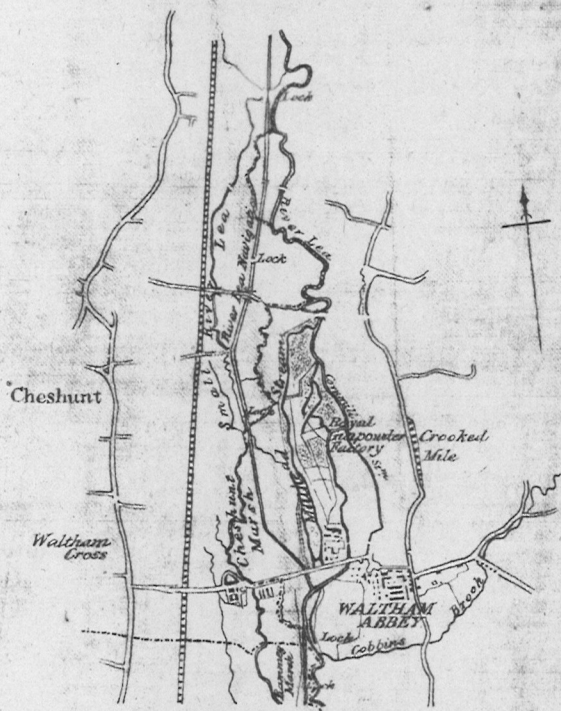


Scale of One Inch to One Statute Mile = 63360
1 2 3 4 5 6 7 8 9 10 11 12
0 1 2 3 4 5
miles

Engraved at the ORDNANCE SURVEY OFFICE, Southampton.
Surveyed in 1863-80 and Published by Colonel Sir C.W. Wilson, K.C.B., F.R.S., Director General, 1887.
Revised in 1884 and Published by Colonel J. Tasgularson, C.B., F.R.S., Director General, 1890.

Boundaries revised to December 1898.

From the
"One inch" Ordnance Survey Map.

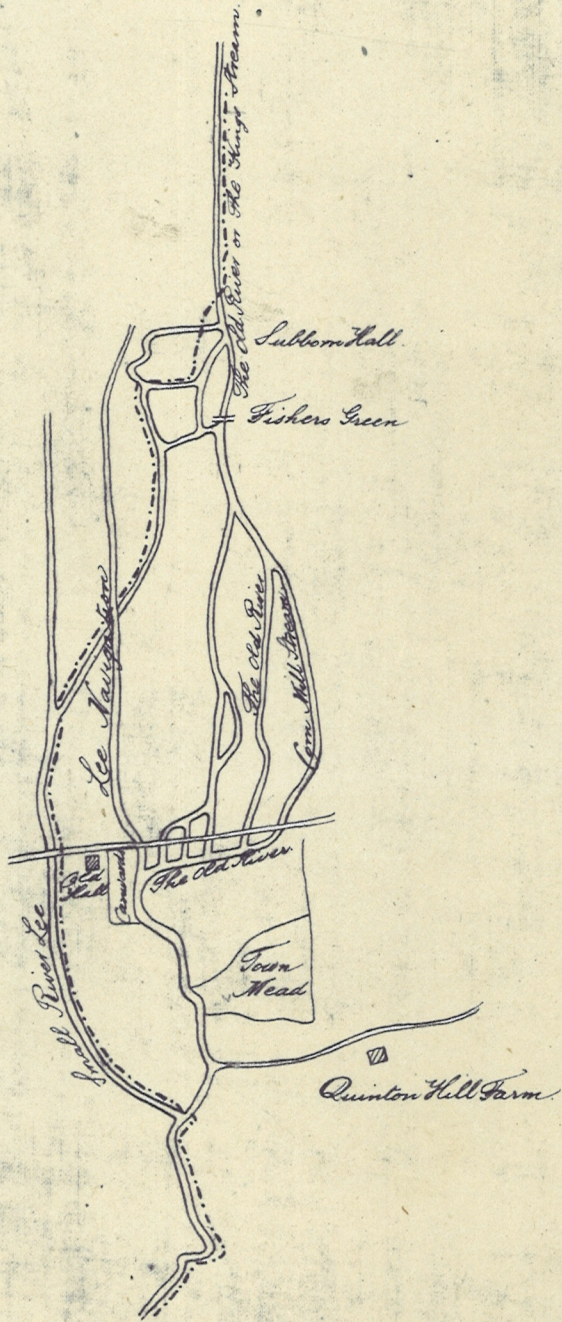


Scale of One Inch to One Statute Mile $\frac{1}{63360}$

Engraved at the ORDNANCE SURVEY OFFICE, Southampton.
Surveyed in 1865-80 and Published by Colonel Sir C.W. Wilson, K.C.B. F.R.S. R.E. Director General 1887.
Revised in 1894 and Published by Colonel J. Parquharson, C.B. R.E. Director General 1896.

Boundaries revised in December 1888.

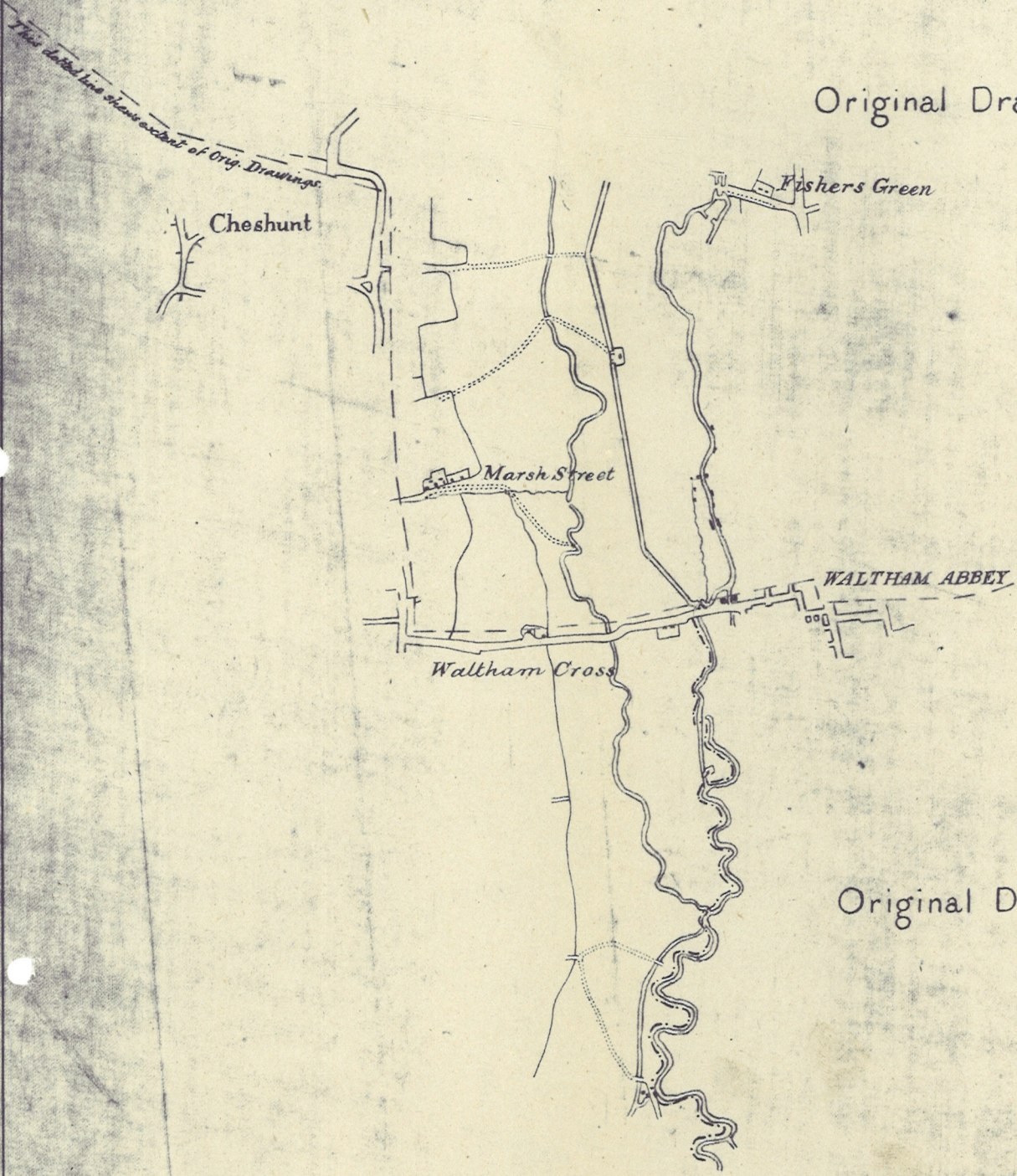
— Rough Sketch. —



A Map
of the County of
Essex
from an
actual Survey
taken in 1772; 1773
1774 by John
Chapman and
Peter Andrei.

Scale
2 inches = 1 mile,
Boundary as shewn on
West side of Hooker Marsh
ditch - on east side of
Small River Lee & on
the old River from mouth
of Small River Lee to
Southwards past Sewardstone
Bleak and Kelyar to Sole
bridge the boundary line
is on East side of the
River.

Original Drawing N° 139.



Original Drawing N° 138.



Traced from Original 2^d Scale Maps
Nos. 138 & 139, Surveyed in 1799.

W. Hedley
Mayor
R.E.
24.10.04.

Map
of the
County of Essex

From an Actual Survey made in the Year 1824

by
C. & J. Greenwood

most respectfully

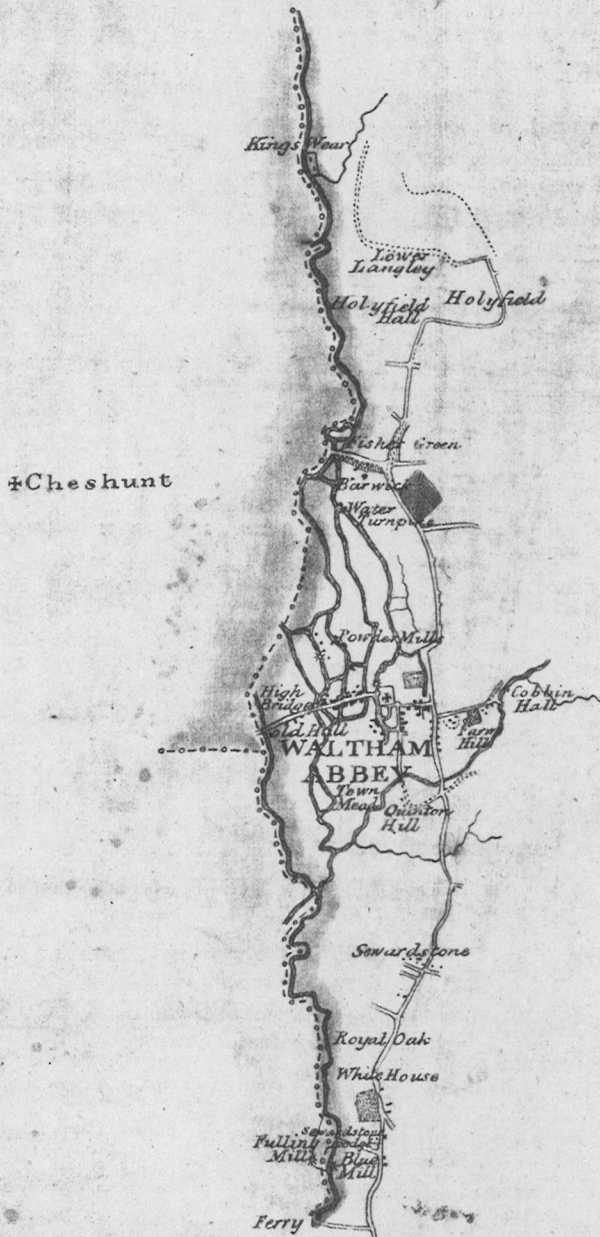
Dedicated to the Nobility Clergy and Gentry of the County
by the Proprietors

Greenwood, Pringle & Co.


13, Regent St. Pall Mall.

London.

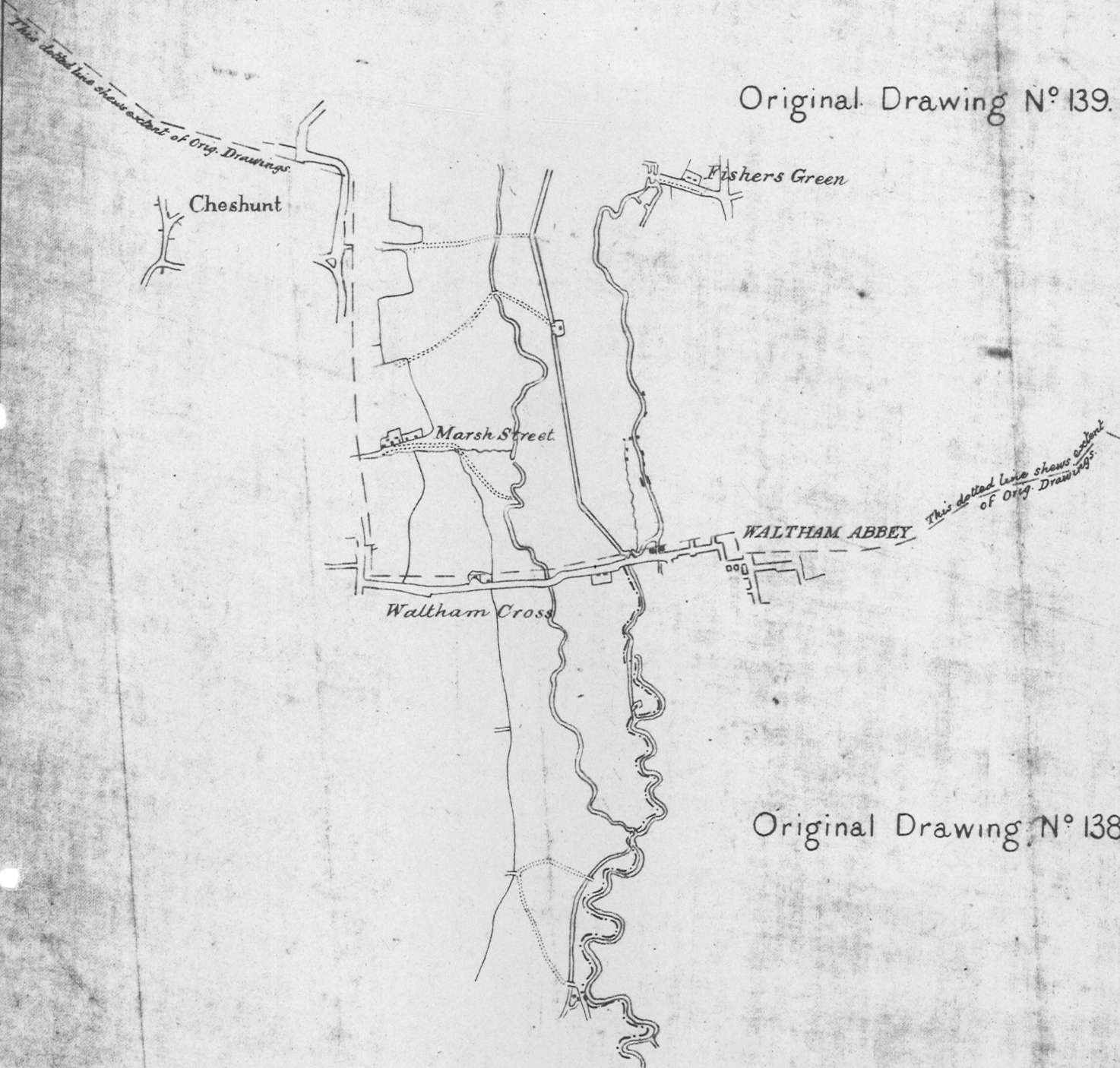
June 1st 1825.




SCALE OF STATUTE MILES.



Original Drawing N° 139.



Original Drawing N° 138.



Traced from Original 2^d Scale Maps
Nos. 138 & 139, Surveyed in 1799.


W. Hedley

Mayor
24.10.04.

Original Drawing N° 139.



Original Drawing N° 138.

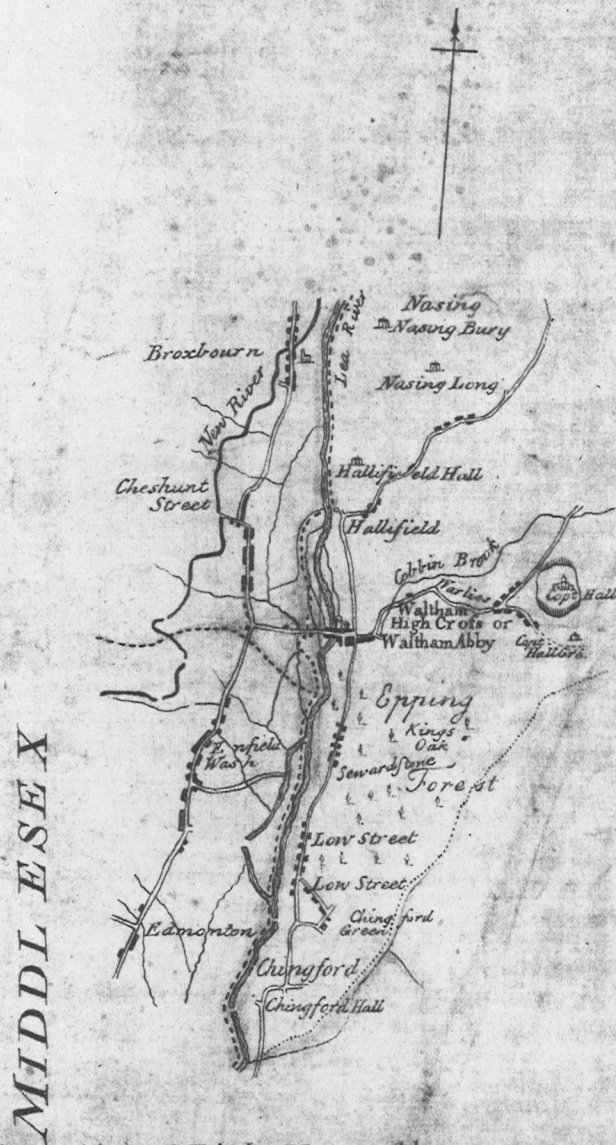


Traced from Original 2" Scale Maps
Nos. 138 & 139, Surveyed in 1799.


W. Hedley
Mayor
R.E.
24.10.04.

An ACCURATE MAP of
 the COUNTY of
ESSEX,
 Divided into its HUNDREDS;
 Drawn from late SURVEYS
 and Illustrated with various
 additional Improvements:—

ALSO
 Historical Extracts
 relating to its Trade,
 Manufactures, Natural History &c.
 not Extant in any other Map of this County
 By Eman: Bowen
 GEOG^r to HIS MAJESTY.

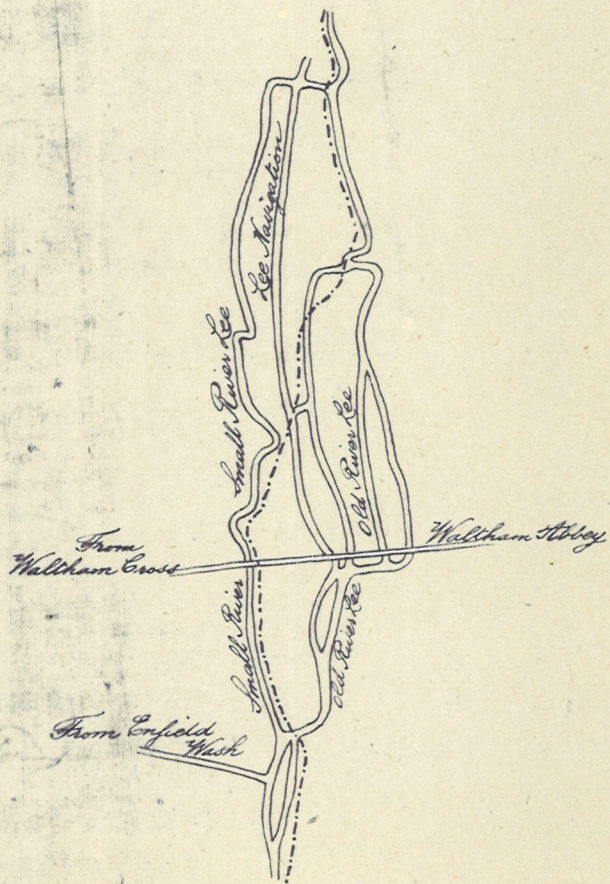


To the Noble and Right Honorable
Benjamin Mildmay
Earl Fitzwalter
 Lord Lieutenant and Custos Rotulorum
 of the COUNTY of ESSEX, and Treasurer
 of His Majesty's Household.
 This MAP is Dedicated by His Lordship's
 Most Obedient humble Servant,
 Eman: Bowen.
 British Statute Miles 69 to a Degree



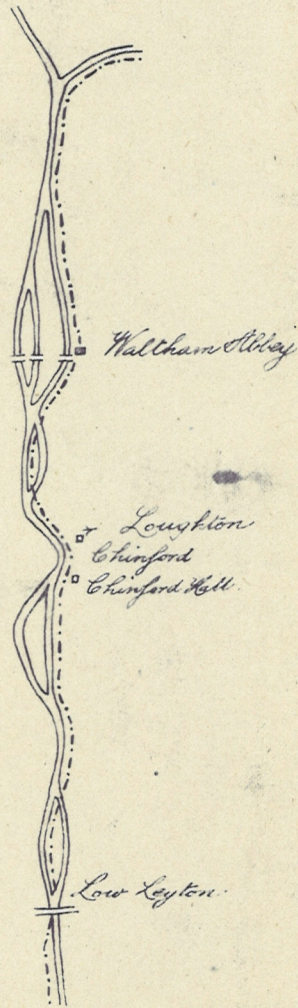
Rough Sketch.

Part the First
of the
General Survey of
England and Wales
containing the whole
of Essex
and a portion of the
adjoining counties
done by
Surveyors of His Majesty's Ordnance
under the direction of
Lieut. Col. Mudge of
The Royal Artillery F.R.S.
Scale 1 mile = 1 inch
Date 1805

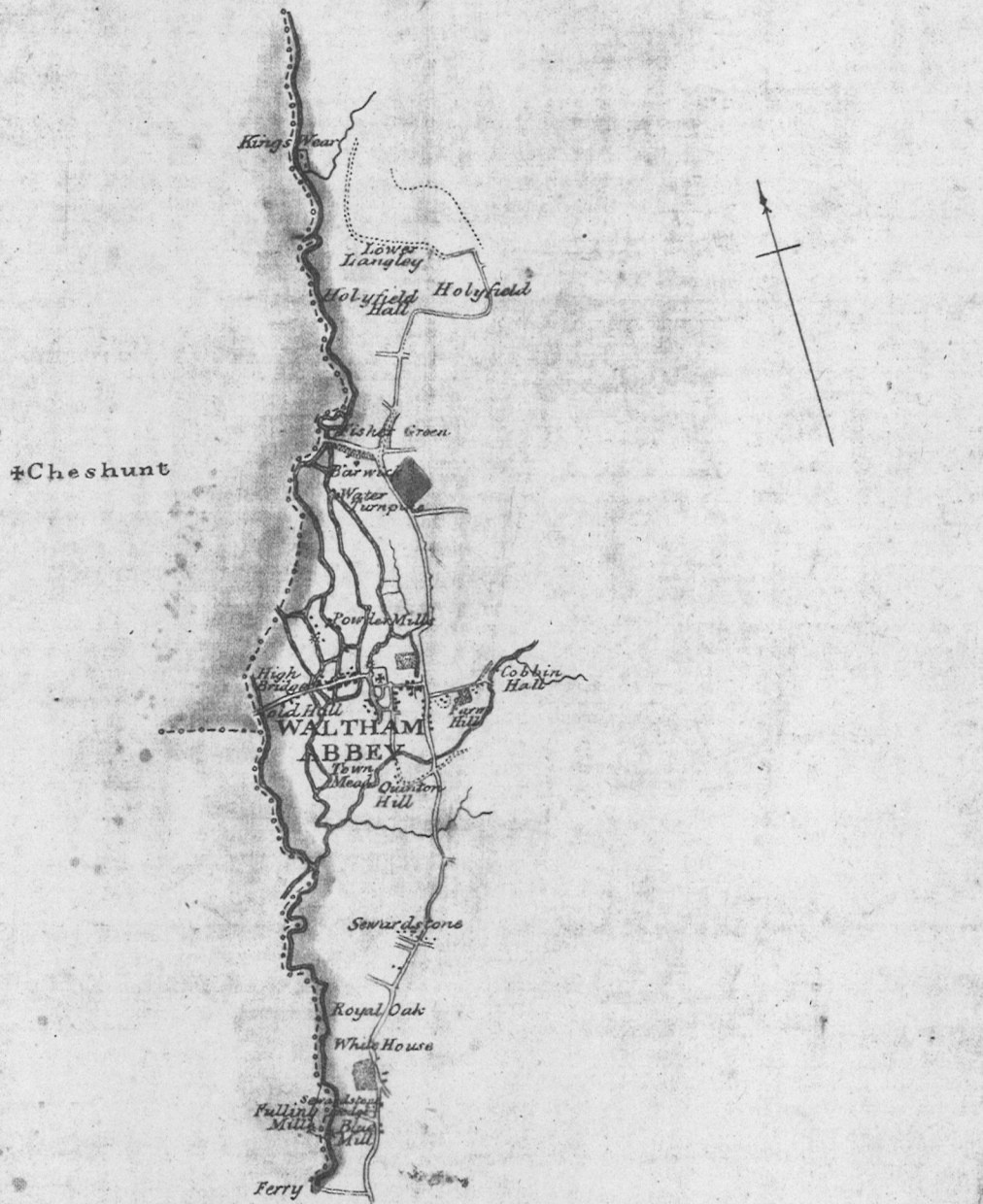


A New Map
of the County of
Essex
with the Post and Cross Roads
& other remarks
according to the latest
and best observations
1713.


Printed and sold by
Henry Overton at the
White Horse without
Newgate London.
Scale $2\frac{1}{6}$ inches = 6 miles approx.



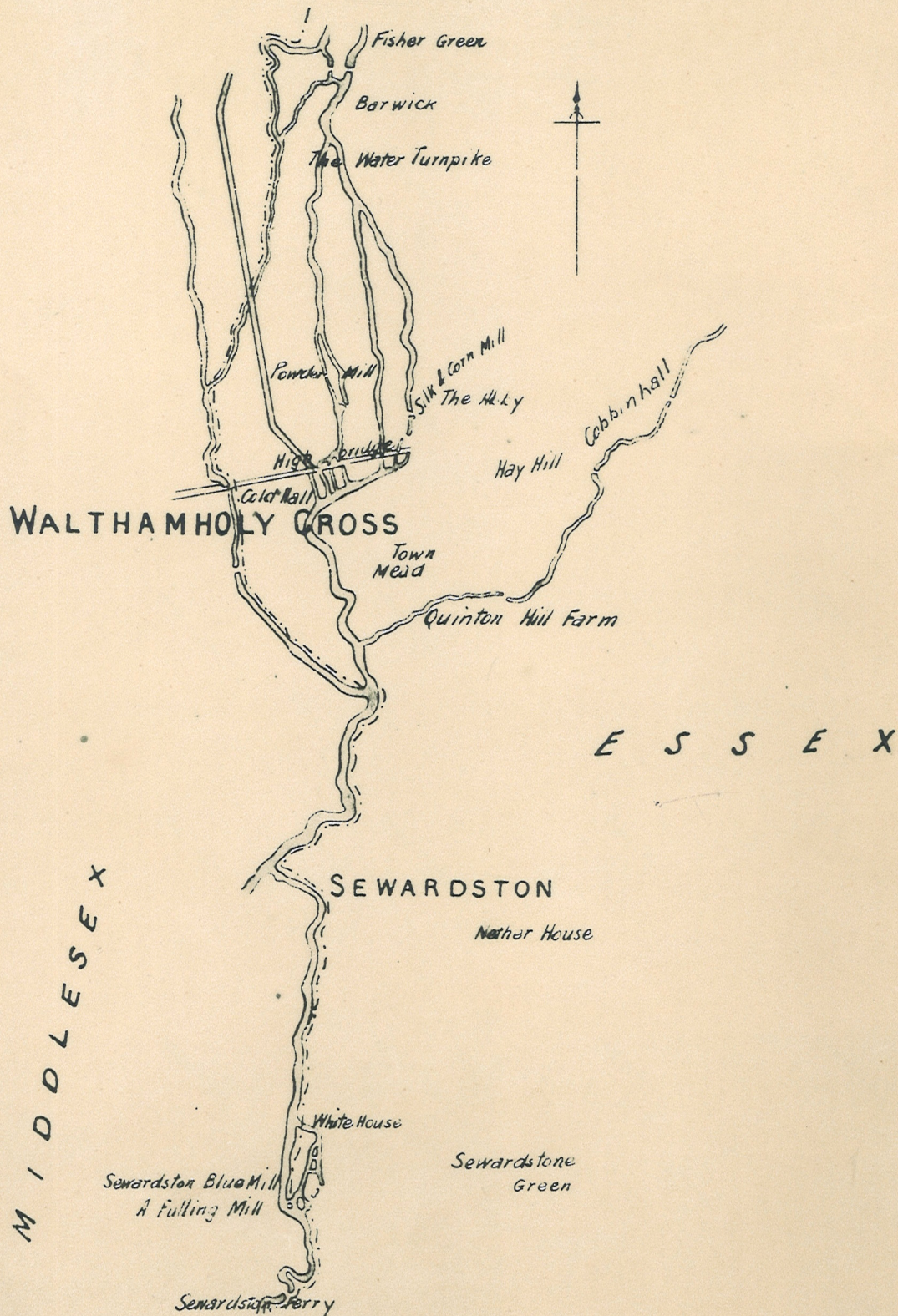
Map
of the
County of Essex
From an Actual Survey made in the Year 1824
by
C. & J. Greenwood
most respectfully
Dedicated to the Nobility Clergy and Gentry of the County
by the Proprietors
Greenwood, Pringle & Co.
13, Regent St. Pall Mall.
London.
June 1st 1825.




SCALE OF STATUTE MILES.



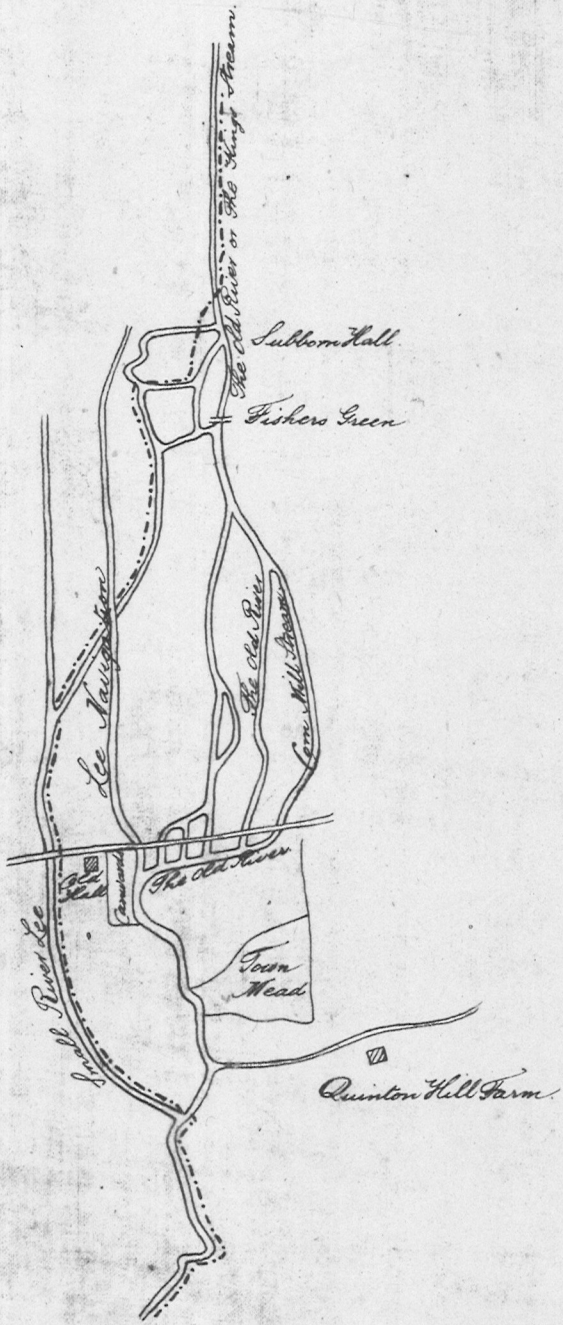
"A Map of the County
of Essex from an actual Survey taken in
1772. 1773 and 1774 by John Chapman and
Peter André published as the Act directs
1st October 1774 by John Chapman, Royal
Academy Pall Mall, and Peter André, N^o. 7
Niel Street Berwick Street London."



Scale
Statute Miles $69\frac{1}{2}$ to a degree.



— Rough Sketch. —



A Map
of the County of
Essex
from an
actual Survey
taken in 1772, 1773
1774 by John
Chapman and
Peter André.

Scale

2 inches = 1 mile
Boundary as shewn on
West side of Hooks Marsh
ditch - on east side of
Small River Lee & on
the old River from mouth
of Small River Lee to
Southwards past Sewardstone
Bleak and Kelyar to Sole
bridge the boundary line
is on East side of the
River.