

WASC 0034

Photocopies of
original map 900/38

ROYAL POWDER FACTORY WALTHAM ABBEY GENERAL PLAN

Surveyed in 1853 under the direction of Capt. H. Lines, R.E.
Zinc & printed at the Topographical Dept. V. O. Office, under the direction of Col. A. C. Cooke, R.E.
COL. SIR H. JAMES, R.E., F.R.S., M.R.I.A., &c.
1855
Corrected in 1880




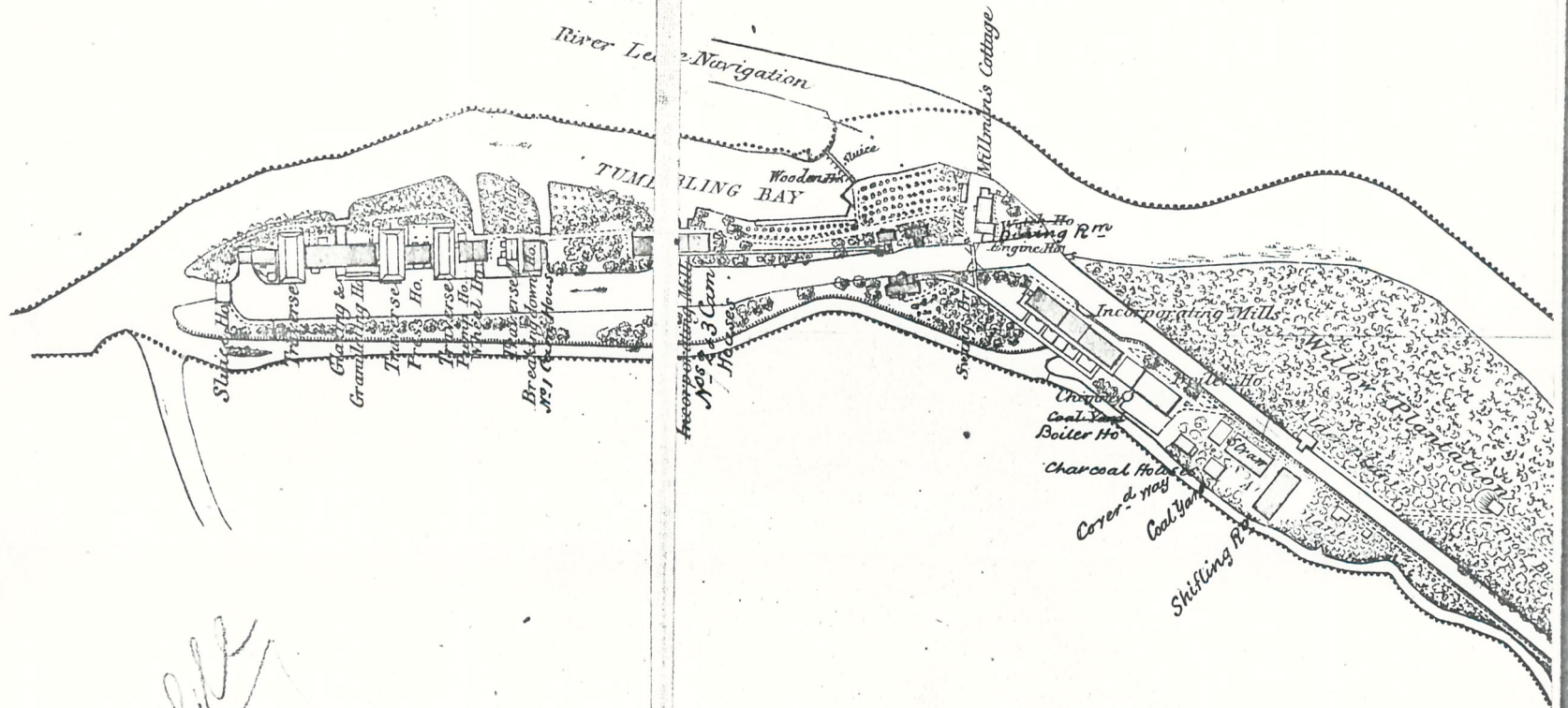
Quid

The Corners of the Large Scale Plans are indicated thus. ■ ■ ■ ■

Note: These Waters claimed as belonging to War Department Gun Mill.

Scale 2500 or 2344 inches to a mile.





Quarry Hill

The Corners of the Large Scale Plans are indicated thus.

1	2
3	4



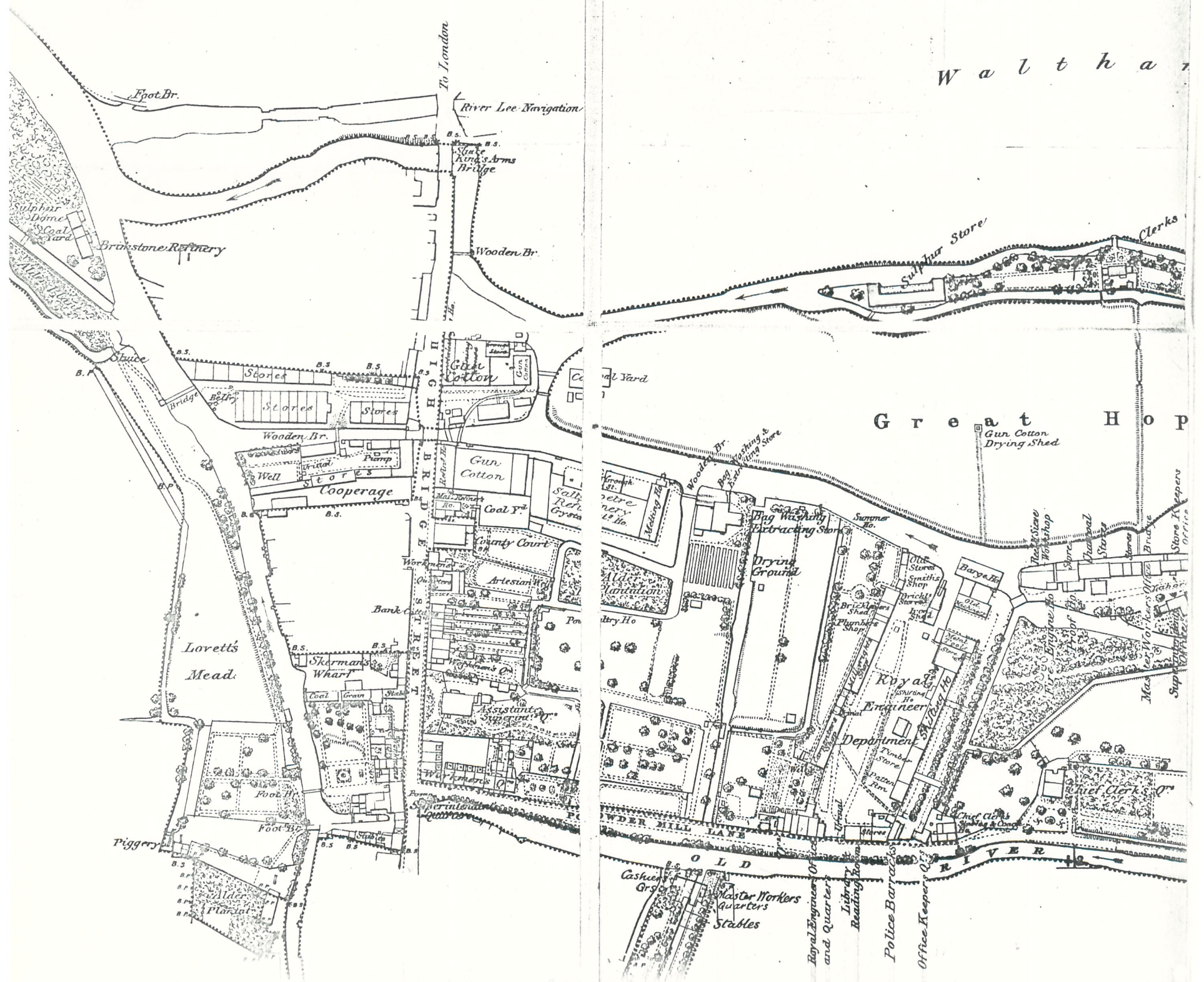
ROYAL POWD

WALTHAM

GENERAL

Surveyed in 1863 under the direction of
Lieut. Col. & printed at the Topographical Dept. V.
COL. SIR H. JAMES R.

18
Corrected



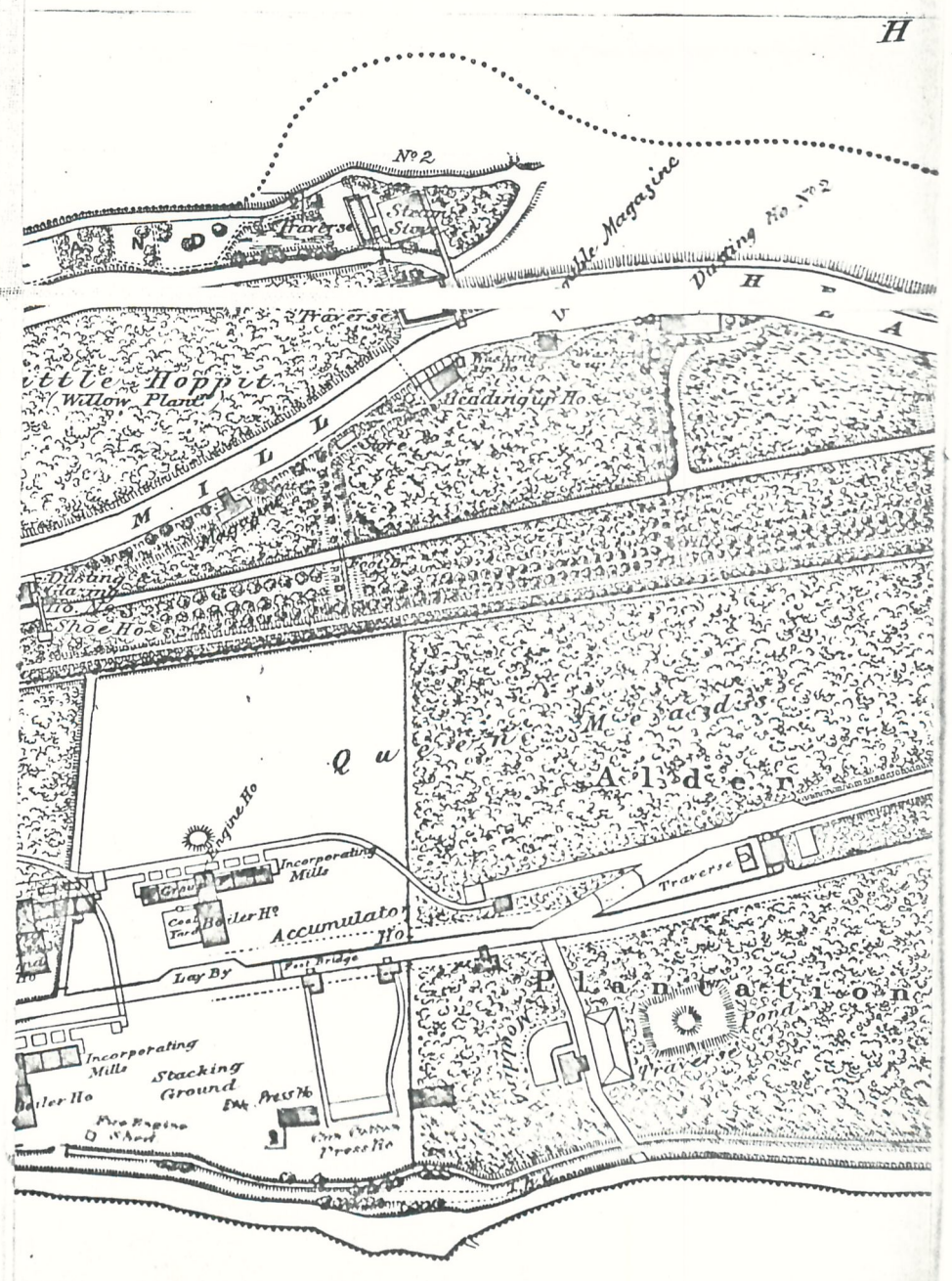
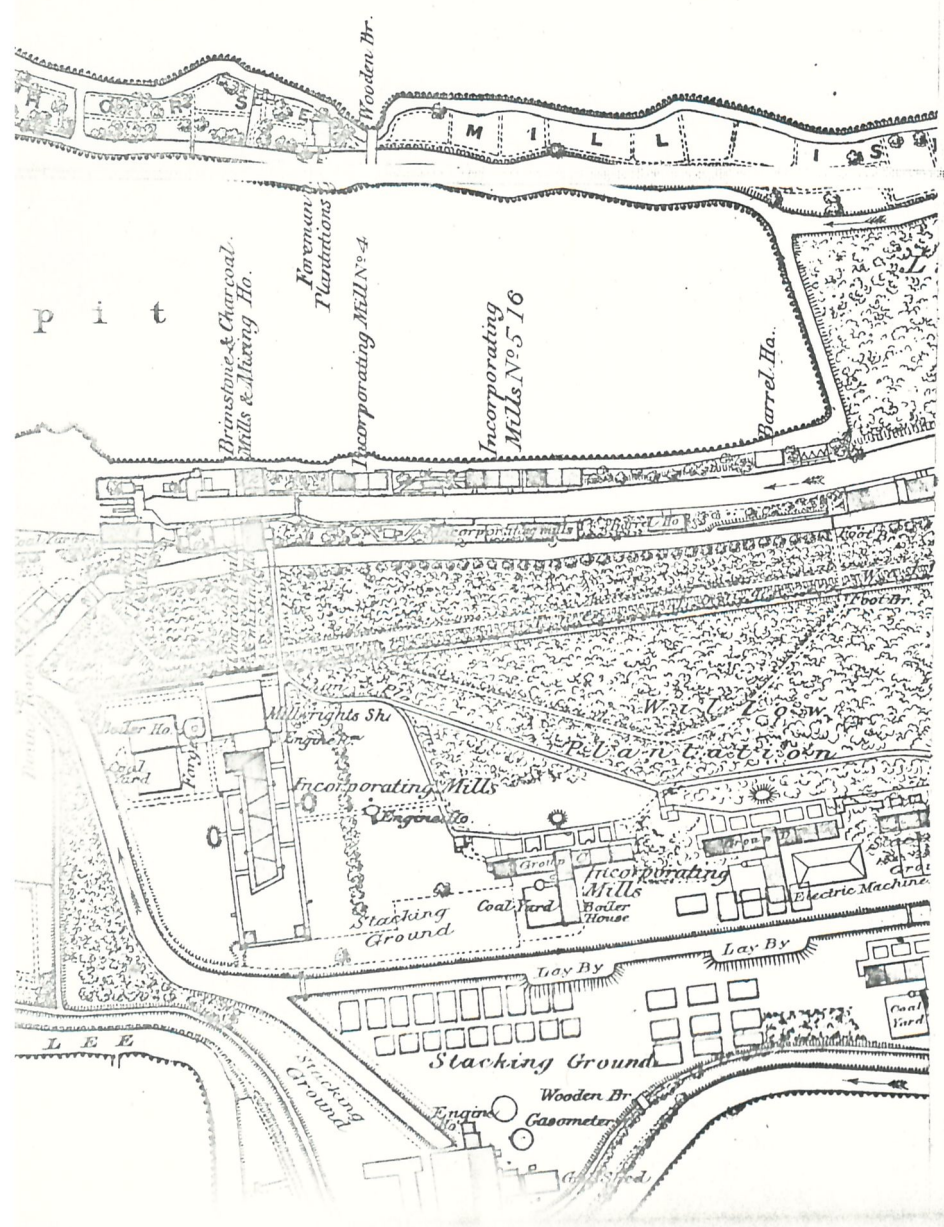
ER FACTORY

M ABBEY

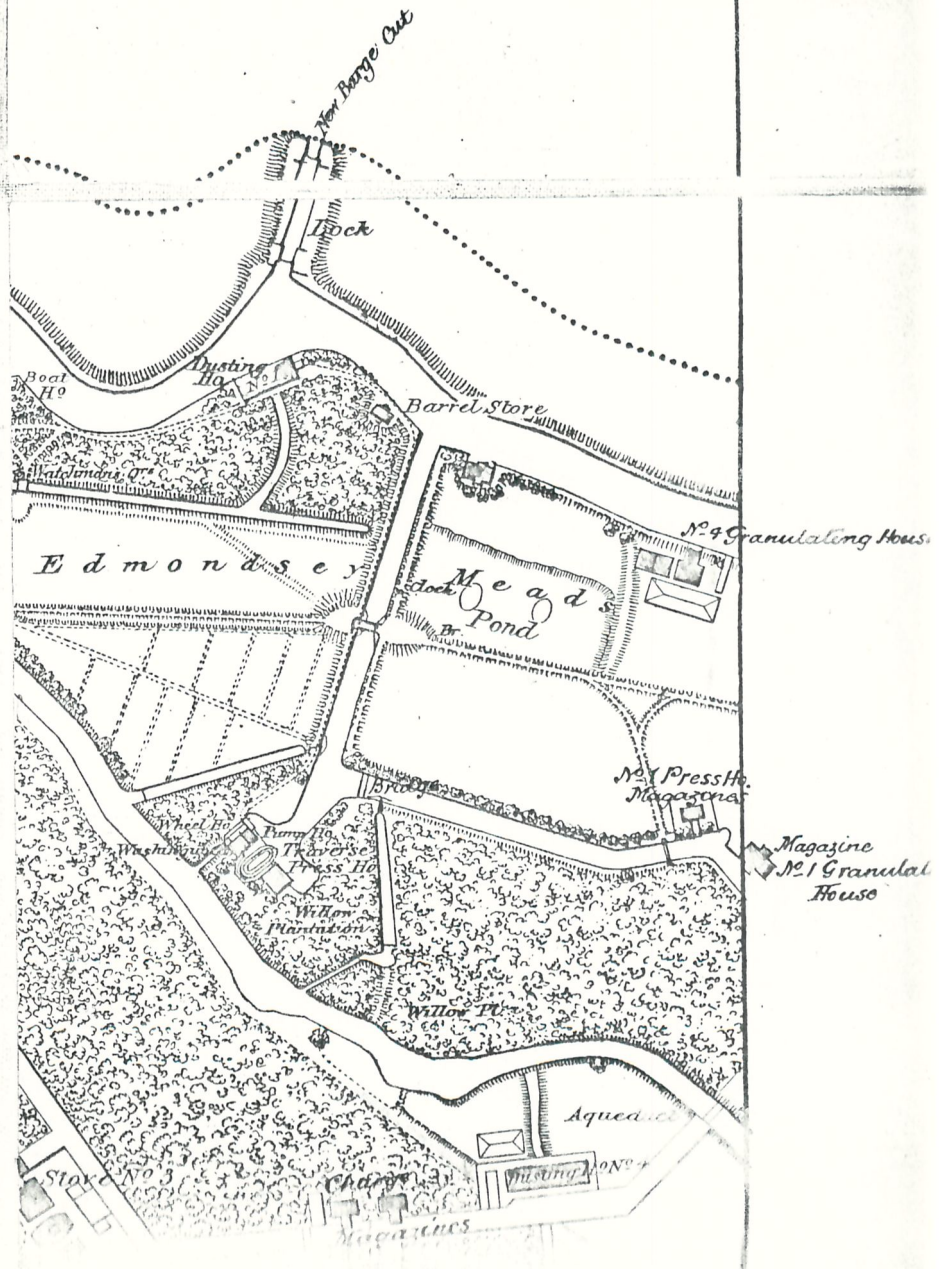
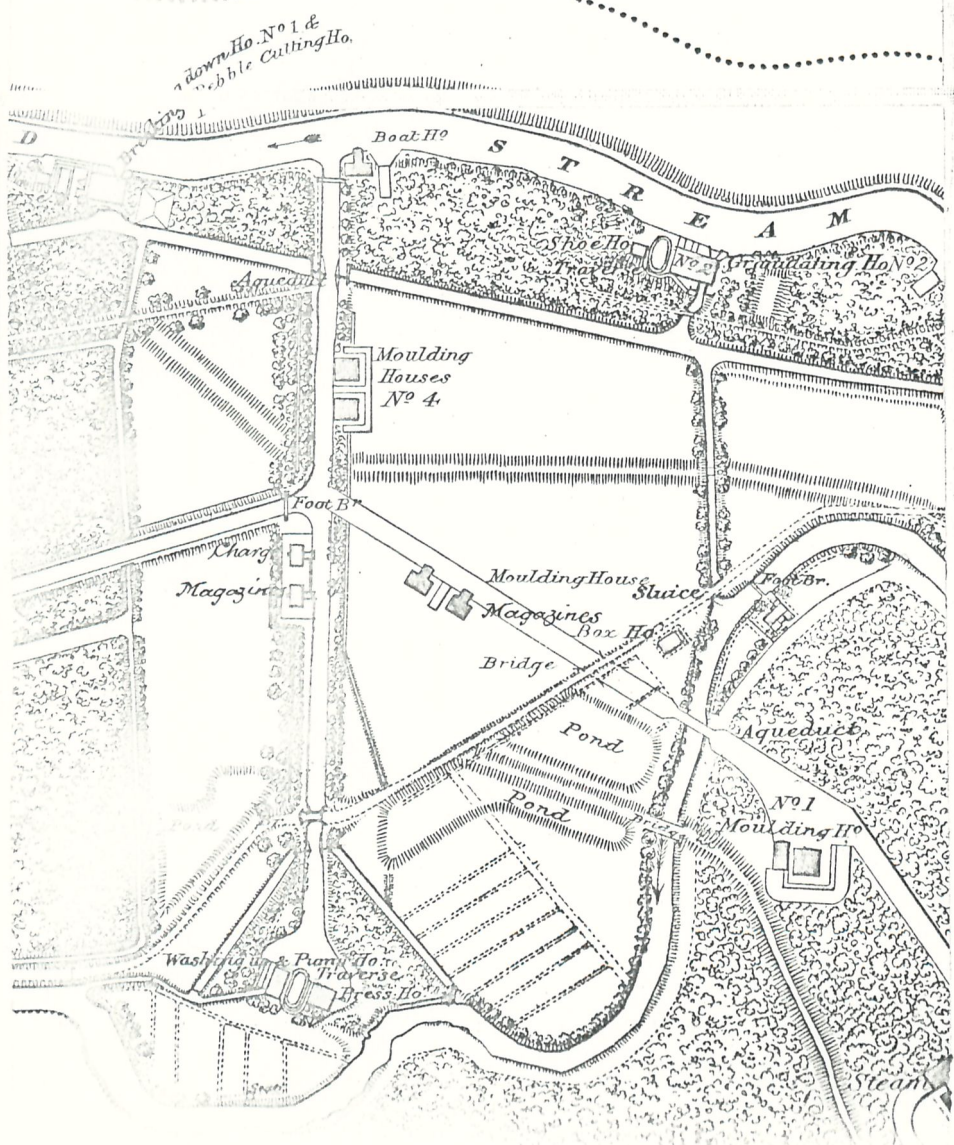
L PLAN


ction of Capt. H.H. Jones, R.E.
r Office, under the direction of Lt Col A.C. Cooke, R.E.
E. F. R. S. M. R. I. A. & Co. Director.
65
May 1886

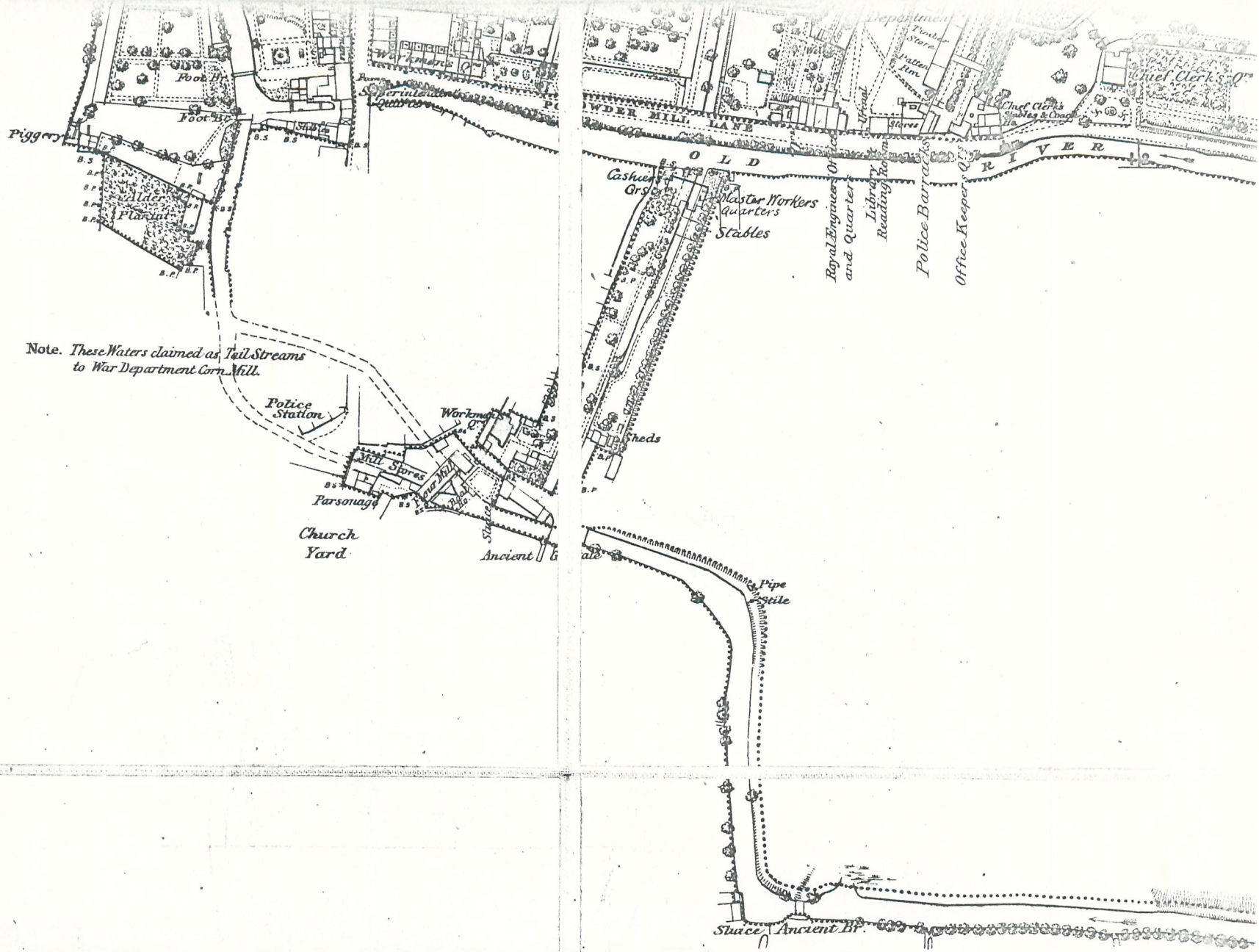
Abbey Marsh



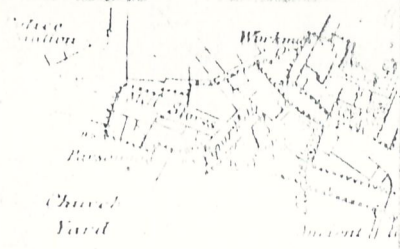
a l l
M a r s h





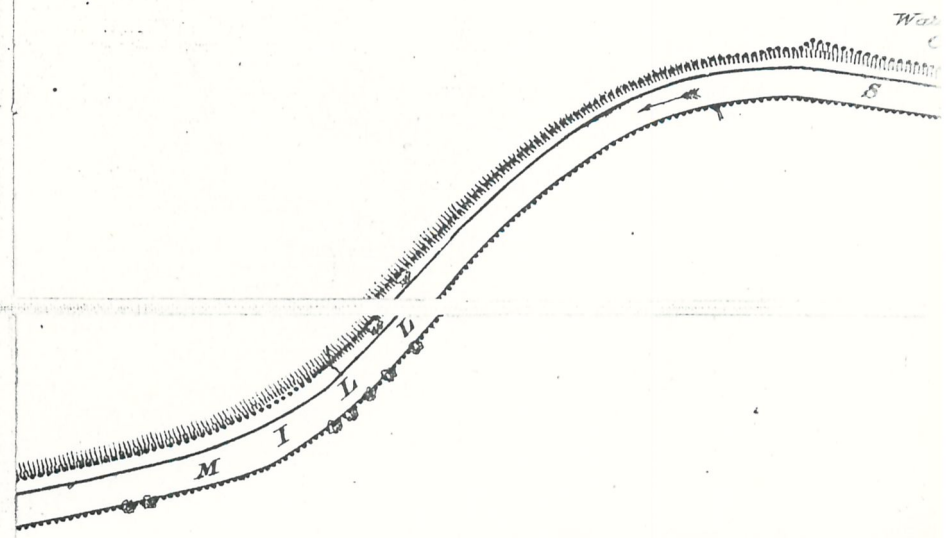
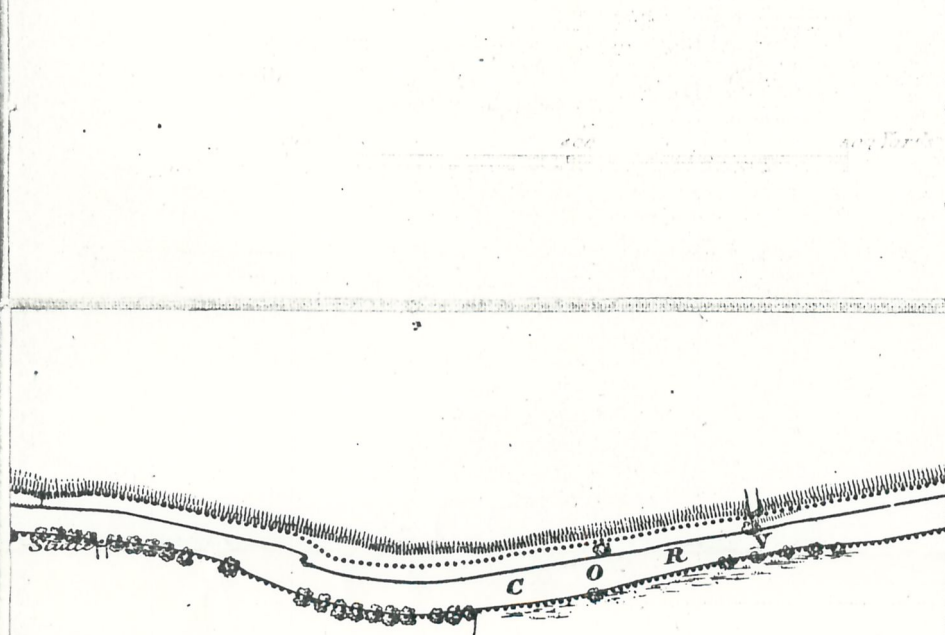
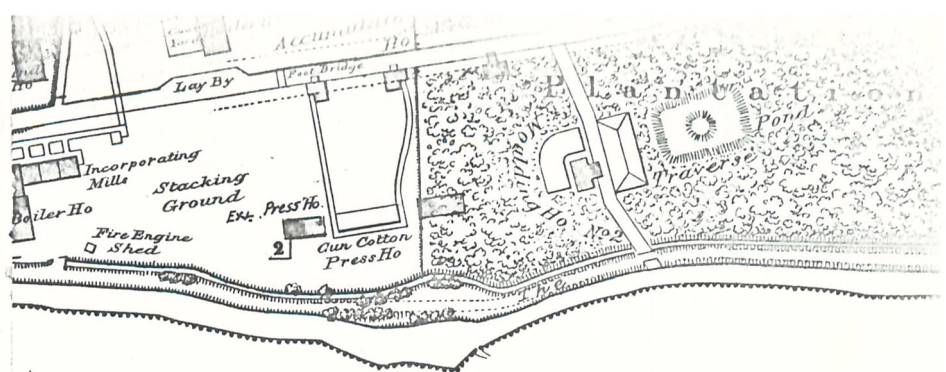
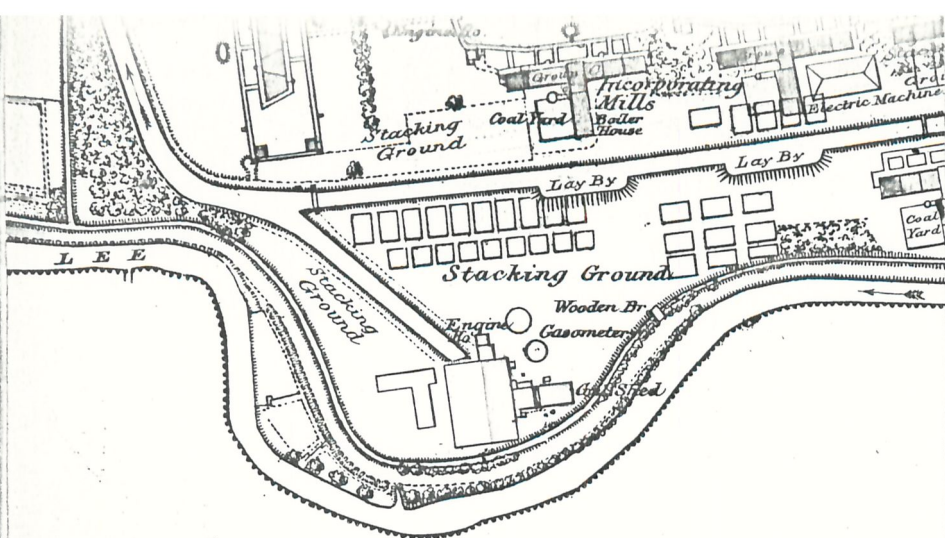


Note. These Waters claimed as Tail Streams to War Department Corn Mill.



Scale 2500 or 2





344 inches to a mile.

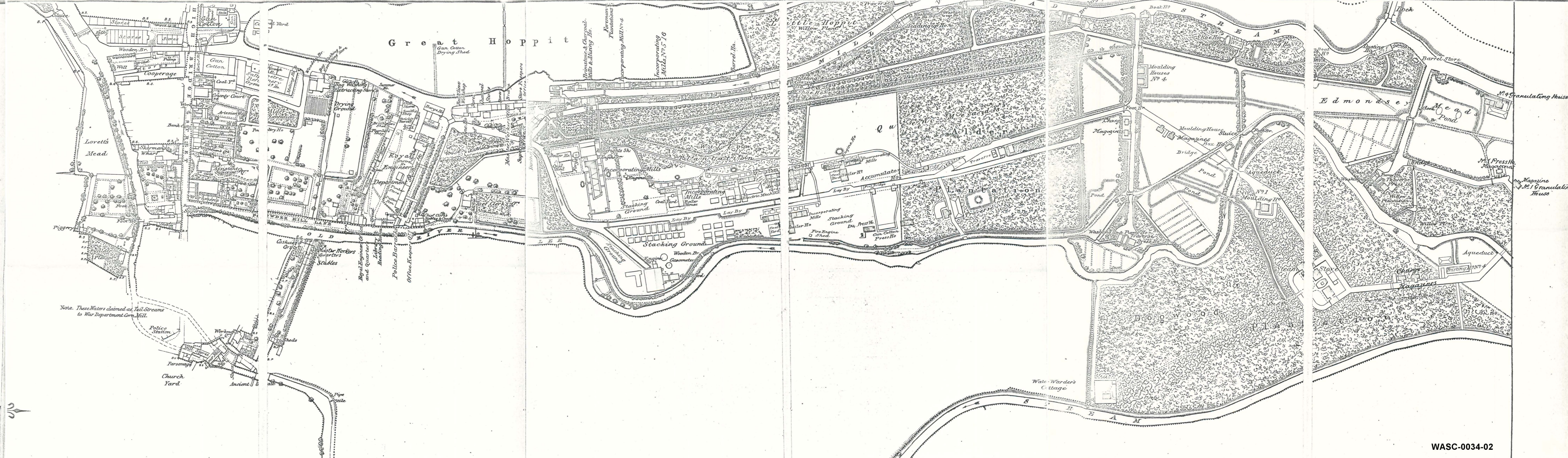


Map of
1861 Grounds
House



LONDON EDWARD STANFORD 55 CHARING CROSS
WHOLESALE & RETAIL MAPSELLER
AGENT BY APPOINTMENT FOR THE ORDNANCE MAPS, GEOLOGICAL SURVEY MAPS
AND ADMIRALTY CHARTS AND BOOKS, THE INDIAN GOVERNMENT MAPS & C.

The Corners of the Large Scale Plans are indicated thus. [Symbol]



Note. These Waters claimed as Tail Streams to War Department Corn Mill.

Survey

The Corners of the Large Scale Plans are indicated thus.

$\begin{array}{|c|c|} \hline 1 & 2 \\ \hline 3 & 4 \\ \hline \end{array}$



